

PARCEL MAPS

# TOWN OF STARKSBORO

ADDISON COUNTY, VERMONT

UPDATED THROUGH APRIL 1, 2025


UPDATES BY

*CHRISTINE CHAMBERLAIN  
MAPPING*

PREPARED BY  
R.J. TURNER COMPANY  
AND  
RODNEY R. ORVIS, R.L.S.  
BRISTOL, VERMONT

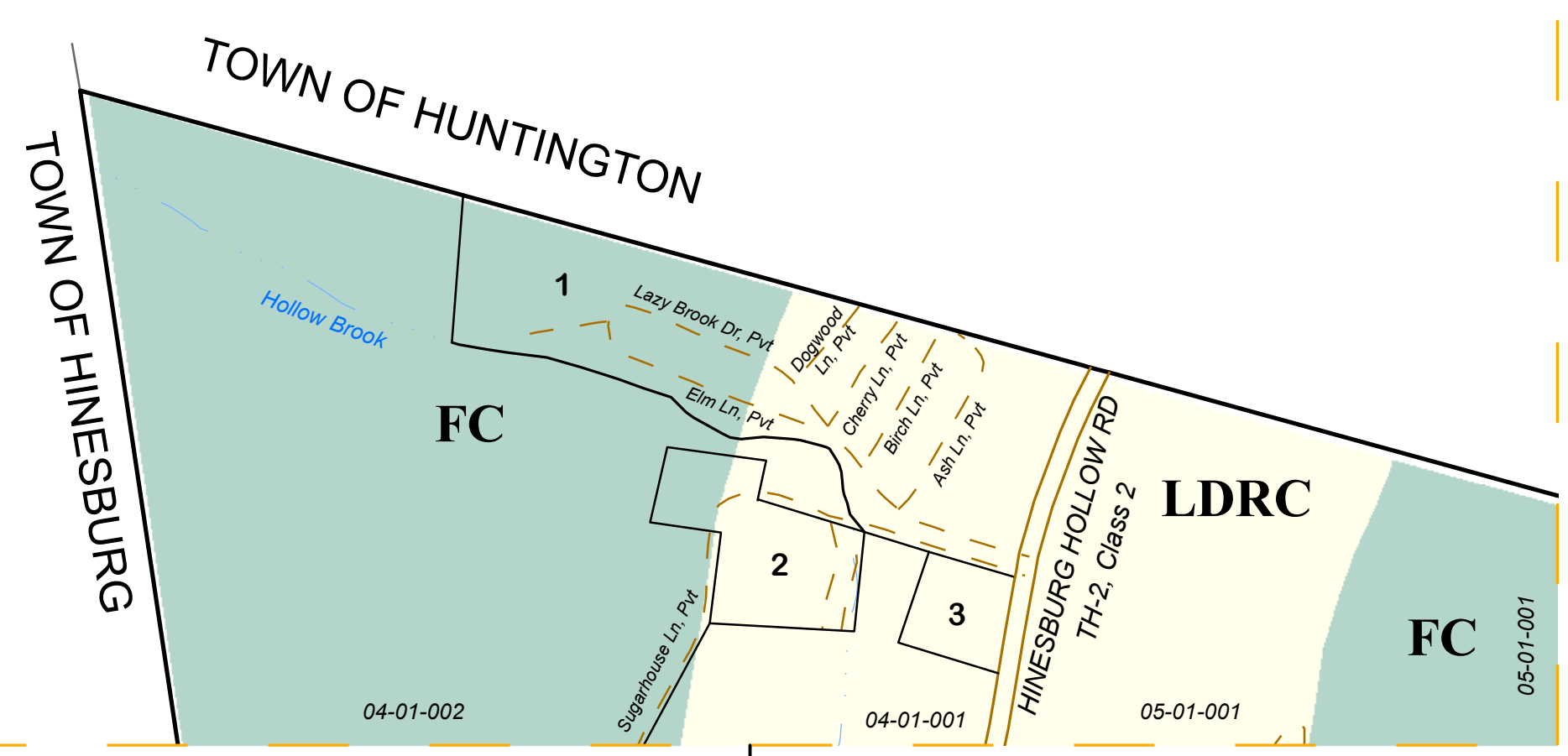
THESE MAPS ARE FOR PLANNING PURPOSES ONLY.  
THEY ARE NOT TO BE USED FOR DESCRIPTION,  
CONVEYANCE, OR DETERMINATION OF LEGAL  
TITLE. ALL INFORMATION IS SUBJECT TO CHANGE.





Index

MAP NUM	NAME
01-01-001	ACCT MOBILE HOME PARKS, LLC
01-01-002	EMMONS HENRY
01-01-003	DEMORÉ CORRINA M
04-01-001	JANEK DARYL
04-01-002	BRACE MARY
05-01-001	EMMONS HENRY SR



UPDATES BY  
CHRISTINE CHAMBERLAIN  
MAPPING

PREPARED BY  
R.J. TURNER CO.  
AND RODNEY R. ORVIS, R.L.S.

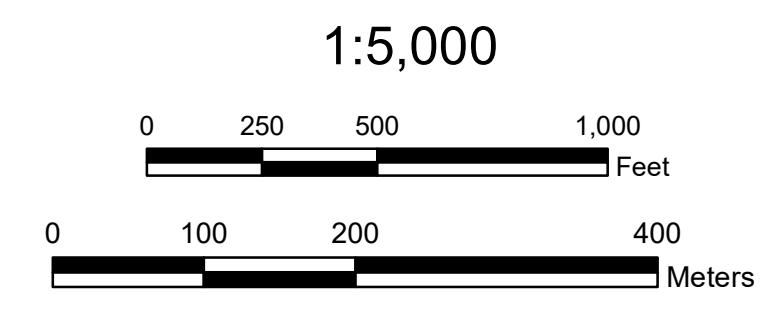
THIS MAP IS FOR PLANNING PURPOSES ONLY. IT IS NOT TO BE USED FOR DESCRIPTION, CONVEYANCE, OR DETERMINATION OF LEGAL TITLE. ALL INFORMATION IS SUBJECT TO CHANGE.

UPDATED THROUGH APRIL 1, 2025

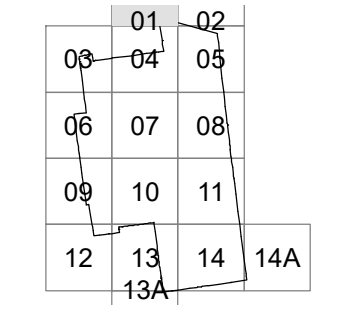
**LEGEND**

	Town boundary		Block line		Parcel number not in grand list		High Density Residential & Commercial
	Edge of public road right-of-way		Match line		Parcel number from adjoining sheet		Medium Density Residential & Commercial
	Parcel boundary		Surface water		Block number		Low Density Residential & Commercial
	Subparcel boundary		Acres surveyed		State plane coordinates (m)		Agricultural, Scenic and Rural Residential
	Right-of-way		Parcel hook		Forestry & Conservation		Watershed Protection


**ZONING 2016**



TOWN OF  
**STARKSBORO**  
VERMONT



LOCAL MAP NO.  
**01**  
LINCOLN HILL NORTH  
VERMONT SHEET 108200



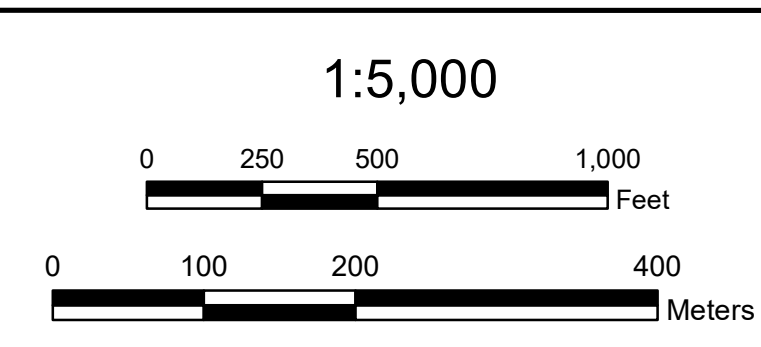
Index  
 MAP NUM 05-01-001  
 NAME EMMONS HENRY SR

TOWN OF HUNTINGTON  
 FC  
 05-01-001  
 460000

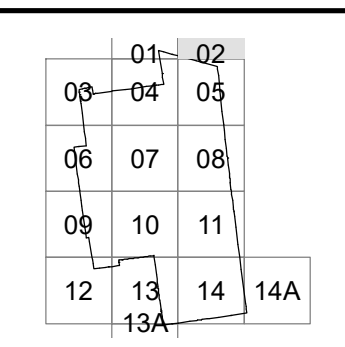
UPDATES BY  
 CHRISTINE CHAMBERLAIN  
 MAPPING  
 PREPARED BY  
 R.J. TURNER CO.  
 AND RODNEY R. ORVIS, R.L.S.

THIS MAP IS FOR PLANNING PURPOSES ONLY. IT IS NOT TO BE USED FOR DESCRIPTION, CONVEYANCE, OR DETERMINATION OF LEGAL TITLE. ALL INFORMATION IS SUBJECT TO CHANGE.  
 UPDATED THROUGH APRIL 1, 2025


LEGEND		ZONING 2016	
	Town boundary		Block line
	Edge of public road right-of-way		Match line
	Parcel boundary		Surface water
	Subparcel boundary		Parcel number
	Right-of-way		Acres surveyed
	Parcel hook		Subdivision lot number
			Parcel number not in grand list
	High Density Residential & Commercial		Parcel number from adjoining sheet
	Medium Density Residential & Commercial		Block number
	Low Density Residential & Commercial		State plane coordinates (m)
	Agricultural, Scenic and Rural Residential		
	Forestry & Conservation		
	Watershed Protection		



TOWN OF  
**STARKSBORO**  
 VERMONT

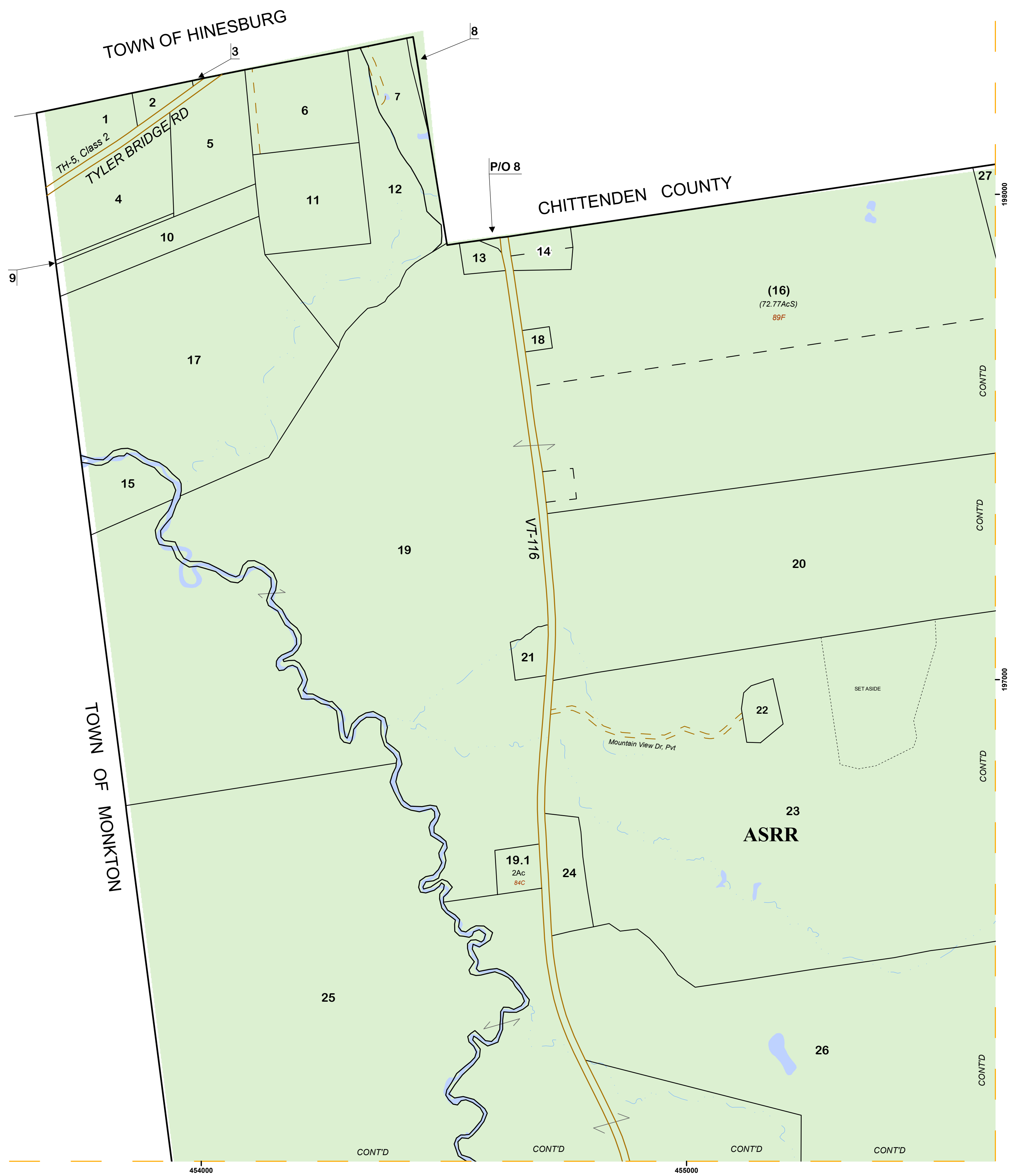


LOCAL MAP NO.  
**02**  
 HUNTINGTON  
 VERMONT SHEET 112200



Index

MAP NUM	NAME
03-01-001	BARTELO JILLIAN AND JOSEPH TRUST
03-01-002	BEYER KATHY R
03-01-003	BRECK WALTER TRUSTEE
03-01-004	WHITE MICHAEL L
03-01-005	COUSINO ROLAND
03-01-006	DUNLOP BRIAN JOINT TRUST
03-01-007	MITCHELL TIMOTHY J
03-01-008	SHOVER STEPHANIE
03-01-009	ROGERS MATTHEW
03-01-010	BERG EDWARD M
03-01-011	RYCROFT KEVIN
03-01-012	HOULE JUSTIN
03-01-013	STOKES ROBERT
03-01-014	HEINS DAVID
03-01-015	PADUA JOHN
03-01-017	MITCHELL BENTON JAMES
03-01-018	BOUTIN DAVID
03-01-019	CLIFFORD FAMILY TRUST
03-01-019.100	MAVODONES NICHOLAS M
03-01-020	PRINDLE LLC
03-01-021	CLIFFORD FAMILY TRUST
03-01-022	UNGER TRAVIS
03-01-023	LAFOUNTAIN ADAM
03-01-024	LAFOUNTAIN ALAYNE
03-01-025	NEW AMSDEN FARM LLC
03-01-026	LAFOUNTAIN ALAYNE
03-01-027	HINESBURG SAND & GRAVEL INC



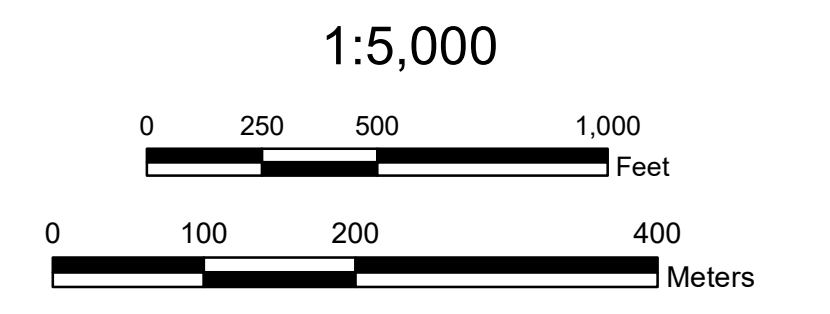
UPDATES BY  
CHRISTINE CHAMBERLAIN  
MAPPING

PREPARED BY  
R.J. TURNER CO.  
AND RODNEY R. ORVIS, R.L.S.

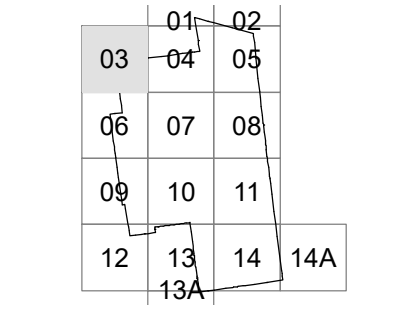
THIS MAP IS FOR PLANNING PURPOSES ONLY. IT IS NOT TO BE USED FOR DESCRIPTION, CONVEYANCE, OR DETERMINATION OF LEGAL TITLE. ALL INFORMATION IS SUBJECT TO CHANGE.

UPDATED THROUGH APRIL 1, 2025

LEGEND		ZONING 2016	
	Town boundary		High Density Residential & Commercial
	Edge of public road		Medium Density Residential & Commercial
	Parcel boundary		Low Density Residential & Commercial
	Subparcel boundary		Agricultural, Scenic and Rural Residential
	Right-of-way		Forestry & Conservation
	Parcel hook		Watershed Protection
	Block line		
	Match line		
	Surface water		
	Parcel number not in grand list		
	Parcel number from adjoining sheet		
	Block number		
	State plane coordinates (m)		
	Acres surveyed		
	Subdivision lot number		


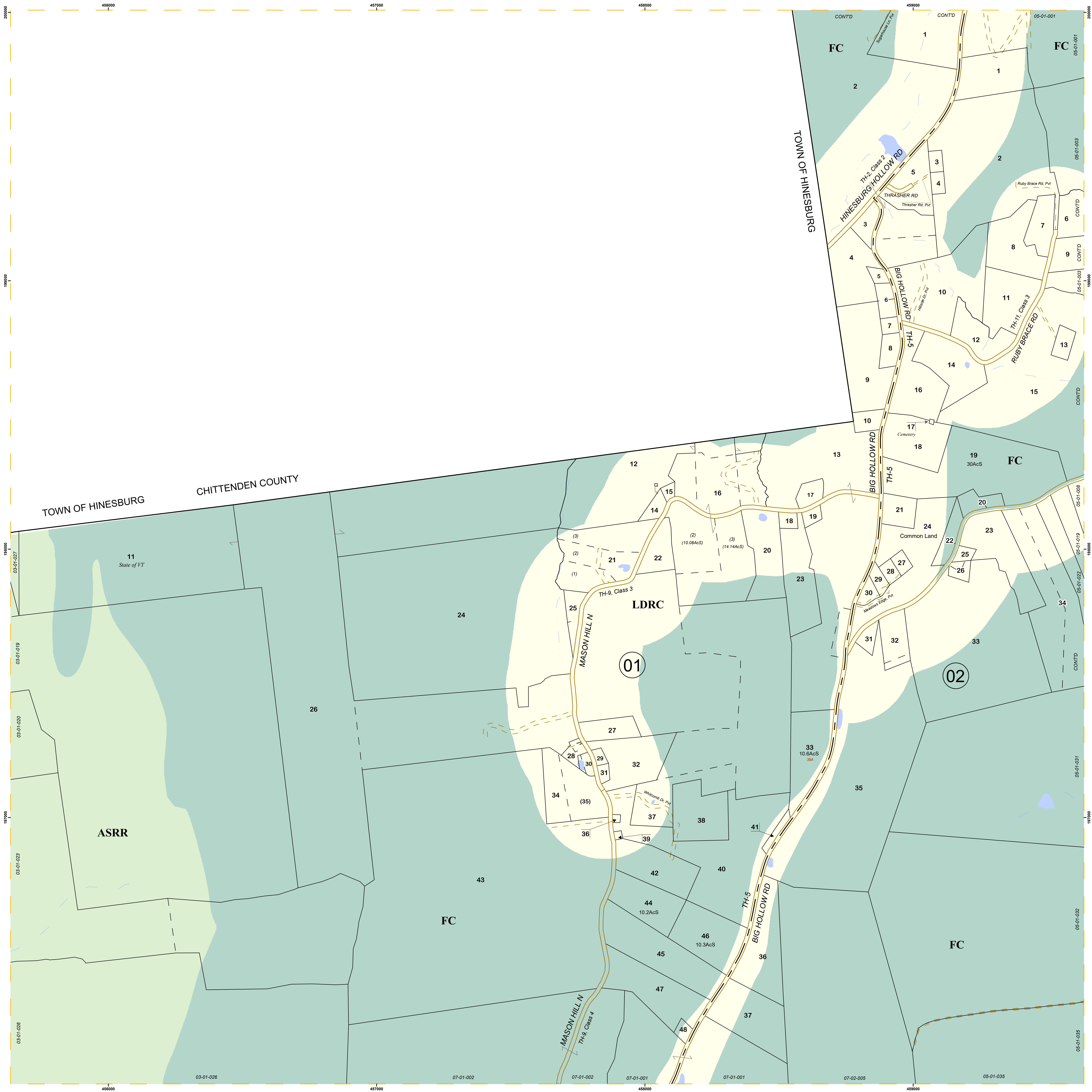


TOWN OF  
**STARKSBORO**  
VERMONT



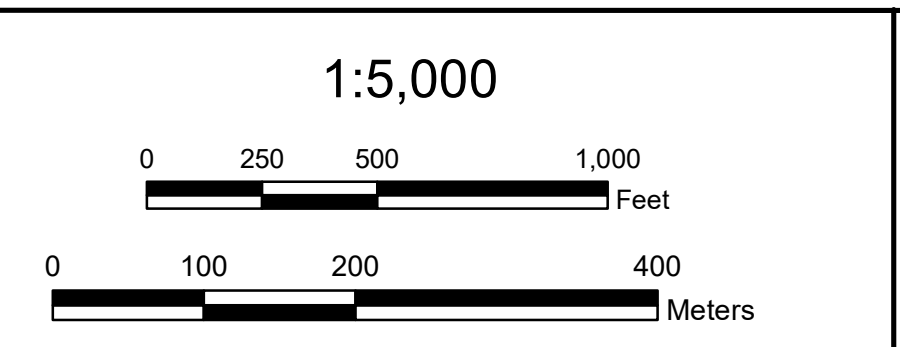
LOCAL MAP NO.  
**03**  
SOUTH HINESBURG  
VERMONT SHEET 104196

MAP NUM	NAME
03-01-019	CLIFFORD FAMILY TRUST
03-01-020	PRINDLE LLC
03-01-023	LAFOUNTAIN ADAM
03-01-026	LAFOUNTAIN ALAYNE
03-01-027	HINESBURG SAND & GRAVEL INC
04-01-001	JANEK DARYL
04-01-002	BRACE MARY
04-01-003	RUSSIN RYAN
04-01-004	APPLEBAUM JESSE P
04-01-005	CORCORAN JAMES
04-01-006	PEDUZZI BRITTANY
04-01-007	RIDER THOMAS IV
04-01-008	BROWN DEBORAH A
04-01-009	GARON RONALD R
04-01-010	FANNING CHRISTOPHER R
04-01-011	STATE OF VERMONT
04-01-012	THE A JOHNSON CO LLC
04-01-013	BENNETT PENNY
04-01-014	LEONARD THOMAS
04-01-015	GIROUX PAMELA A
04-01-016	BROWN DAVID P
04-01-017	ELKINS ROBERT
04-01-018	SAFRAN DEBORAH
04-01-019	SZCZECINSKI MARCUS
04-01-020	DAVIS ALEXANDER
04-01-021	BARTOK PETER D TRUST
04-01-022	MATTOS PETER
04-01-023	FAY GREGORY
04-01-024	WAVELENGTH FAMILY TRUST
04-01-025	VOS LINZY
04-01-026	SCHILLHAMMER FAMILY STARKSBORO LIMITED
04-01-027	COUSINO JASON
04-01-028	ROETTINGER JOHN
04-01-029	CHITTENDEN ROBERT II
04-01-030	ROBERTS WILLIAM
04-01-031	GOLOUBEV ANDRIE
04-01-032	BACHAND JODI L
04-01-033	BENNETT BOBBY
04-01-034	ESE FAMILY TRUST
04-01-036	MASHIA MICHAEL ETAL
04-01-037	WHITCOMB MARK
04-01-038	WHITCOMB MOSES
04-01-039	CHERHONIAK SCOTT
04-01-040	WHITCOMB MARK ET AL
04-01-041	DANCKERT KELLY
04-01-042	WHITCOMB MOSES
04-01-043	PIRMAN SUSAN M
04-01-044	ANDERSON GENE T
04-01-045	FLANAGAN JOHN
04-01-046	GRAF MICHAEL
04-01-047	EMMONS BENJAMIN & KENYON KAREN
04-01-048	BRYAN FRANK
04-02-001	EMMONS ANGELA
04-02-002	PALIN JOHN R SR
04-02-003	GAUTHIER ZACHARY
04-02-004	GABBETT WILLIAM JAMES
04-02-005	DONER RAYMOND
04-02-006	ELDER CALEB
04-02-007	ANTOS KETCHAM PETER
04-02-008	COHEN ZACHARY C
04-02-009	MAGGIE BROOK LLC
04-02-010	ACCT MOBILE HOME PARKS, LLC
04-02-011	HASKINS SCOTT J
04-02-012	VIAU MARIE-HELENE
04-02-013	DIETTE JAMES O
04-02-014	CARDINAL JAY
04-02-015	VANESSA HEATH - RUFORD L BRACE
04-02-016	SPRAGUE STEPHEN
04-02-017	TOWN OF STARKSBORO
04-02-018	PAQUETTE DANIEL A
04-02-019	WEBBER CHARLES
04-02-020	KIMBALL JOHN
04-02-021	YANDOW ARTHUR A.
04-02-022	DUNBAR TERRY
04-02-023	SECOND LANDMARK DUCK, LLC
04-02-024	
04-02-025	DICKSTEIN MARJORIE
04-02-026	TOY ANDREW E
04-02-027	MCMANUS ALAN R
04-02-028	LABOUNTY CHANDRA
04-02-029	DIKE DEREK
04-02-030	POQUETTE RICHARD
04-02-031	KNORR GILBERT E
04-02-032	MCLEOD STEPHEN
04-02-033	KESSLER MARC
04-02-034	LAFRENIERE CANDACE
04-02-035	DOYLE ROBERT
04-02-036	POTTER ALEXANDRA
04-02-037	POTTER JAMES
05-01-001	EMMONS HENRY SR
05-01-003	ELDER RITA TRUSTEE
05-01-008	BENE NICHOLAS
05-01-019	TRUST M-L-L
05-01-022	TRUNZO MICHAEL J
05-01-031	HEWATT BENJAMIN W
05-01-032	SCHRYER ROBERT
05-01-035	PLIMPTON MEDORA
07-01-001	BRYAN FRANK
07-01-002	BROOKS H TURNER ET AL
07-02-005	CLIFFORD ESTHER REVOCABLE TRUST

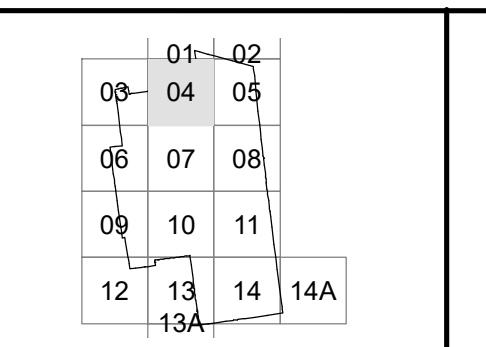


UPDATES BY  
**CHRISTINE CHAMBERLAIN**  
 MAPPING  
 PREPARED BY  
 R.J. TURNER CO.  
 AND RODNEY R. ORVIS, R.L.S.  
 THIS MAP IS FOR PLANNING PURPOSES ONLY. IT IS NOT TO BE USED FOR DESCRIPTION, CONVEYANCE, OR DETERMINATION OF LEGAL TITLE. ALL INFORMATION IS SUBJECT TO CHANGE.  
 UPDATED THROUGH APRIL 1, 2025

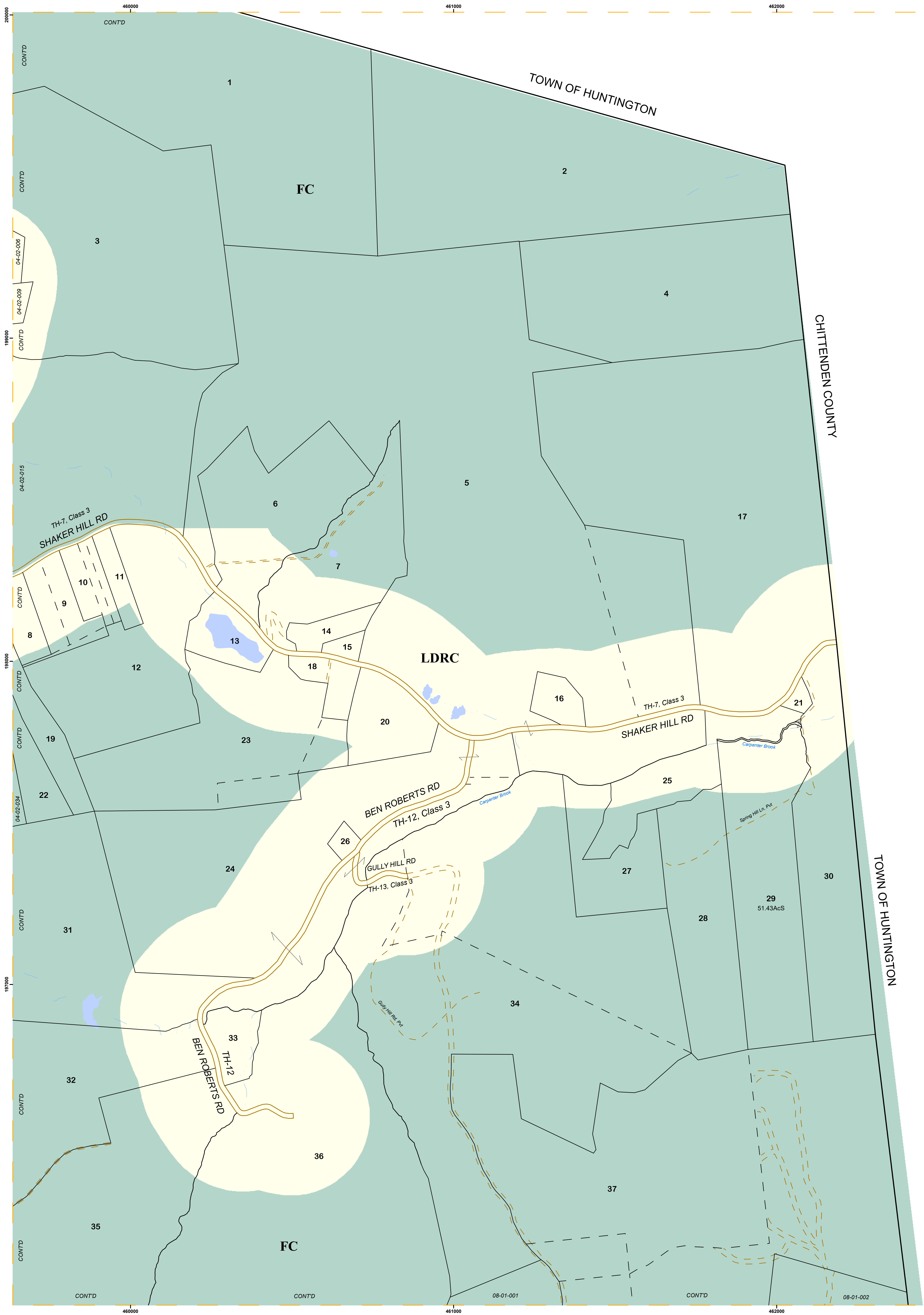

LEGEND		ZONING 2016	
	Town boundary		Block line
	Edge of public road right-of-way		Match line
	Parcel boundary		Surface water
	Subparcel boundary		Parcel number
	Right-of-way		Acreage surveyed
	Parcel hook		Subdivision lot number
	Parcel number not in grand list		Parcel number from adjoining sheet
	Block number		State plane coordinates (m)
	High Density Residential & Commercial		Medium Density Residential & Commercial
	Low Density Residential & Commercial		Agricultural, Scenic and Rural Residential
	Forestry & Conservation		Watershed Protection



TOWN OF  
**STARKSBORO**  
 VERMONT




LOCAL MAP NO.  
**04**  
 LINCOLN HILL SOUTH  
 VERMONT SHEET 108196



**Index**

MAP NUM	NAME
04-02-006	ELDER CALEB
04-02-009	MAGGIE BROOK LLC
04-02-015	VANESSA HEATH - RUFORD L BRACE
04-02-034	LAFRENIERE CANDACE
05-01-001	EMMONS HENRY SR
05-01-002	AFJ GRANDCHILDREN LLC
05-01-003	ELDER RITA TRUSTEE
05-01-004	SHAKER MEADOW HOMEOWNERS ASSOC. INC
05-01-005	WILLSEY STEVEN
05-01-006	GAY ALLEN
05-01-007	STOLER MARK A 1998 REVOCABLE TRUST
05-01-008	BENE NICHOLAS
05-01-009	HOPPER MATHEW
05-01-010	GILLEN DANIEL R
05-01-011	BEECHER WILLARD
05-01-012	MONTGOMERY MATTHEW
05-01-013	WELCH JOHN
05-01-014	WITTEN MATTHEW
05-01-015	LEGGETT RAYMOND
05-01-016	WILLSEY LYNN TRUSTEE
05-01-017	MILES JOHN
05-01-018	PERRY THOMAS
05-01-019	TRUST M-L-L
05-01-020	MARTIN EUGENE
05-01-021	REYNOLDS PAUL
05-01-022	TRUNZO MICHAEL J
05-01-023	FAESY RICHARD
05-01-024	LEONARD JOHN
05-01-025	KOCH ROBERT
05-01-026	KAHLER ELLEN
05-01-027	PERRY THOMAS
05-01-028	LEGGETT RAYMOND
05-01-029	LOWE KARI
05-01-030	LEGGETT RAYMOND
05-01-031	HEWATT BENJAMIN W
05-01-032	SCHRYER ROBERT
05-01-033	PLATT STEPHEN
05-01-034	POLLAK AARON
05-01-035	PLIMPTON MEDORA
05-01-036	HILL DAVID & NINA
05-01-037	EUSTIS STEVEN
08-01-001	EUSTIS STEVEN
08-01-002	EUSTIS STEVEN M



UPDATES BY  
**CHRISTINE CHAMBERLAIN  
MAPPING**

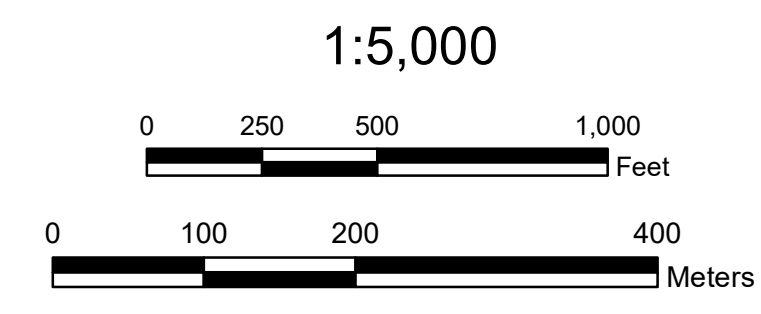
PREPARED BY  
R.J. TURNER CO.  
AND RODNEY R. ORVIS, R.L.S.

THIS MAP IS FOR PLANNING PURPOSES ONLY. IT IS NOT TO BE USED FOR DESCRIPTION, CONVEYANCE, OR DETERMINATION OF LEGAL TITLE. ALL INFORMATION IS SUBJECT TO CHANGE.

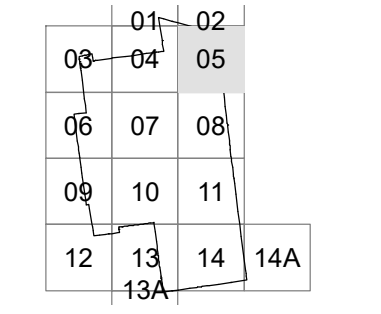
UPDATED THROUGH APRIL 1, 2025

**LEGEND**

	Town boundary		Block line		Parcel number not in grand list		High Density Residential & Commercial
	Edge of public road right-of-way		Match line		Parcel number from adjoining sheet		Medium Density Residential & Commercial
	Parcel boundary		Surface water		Block number		Low Density Residential & Commercial
	Subparcel boundary		Acres surveyed		State plane coordinates (m)		Agricultural, Scenic and Rural Residential
	Right-of-way		Subdivision lot number		Forestry & Conservation		Watershed Protection
	Parcel hook						




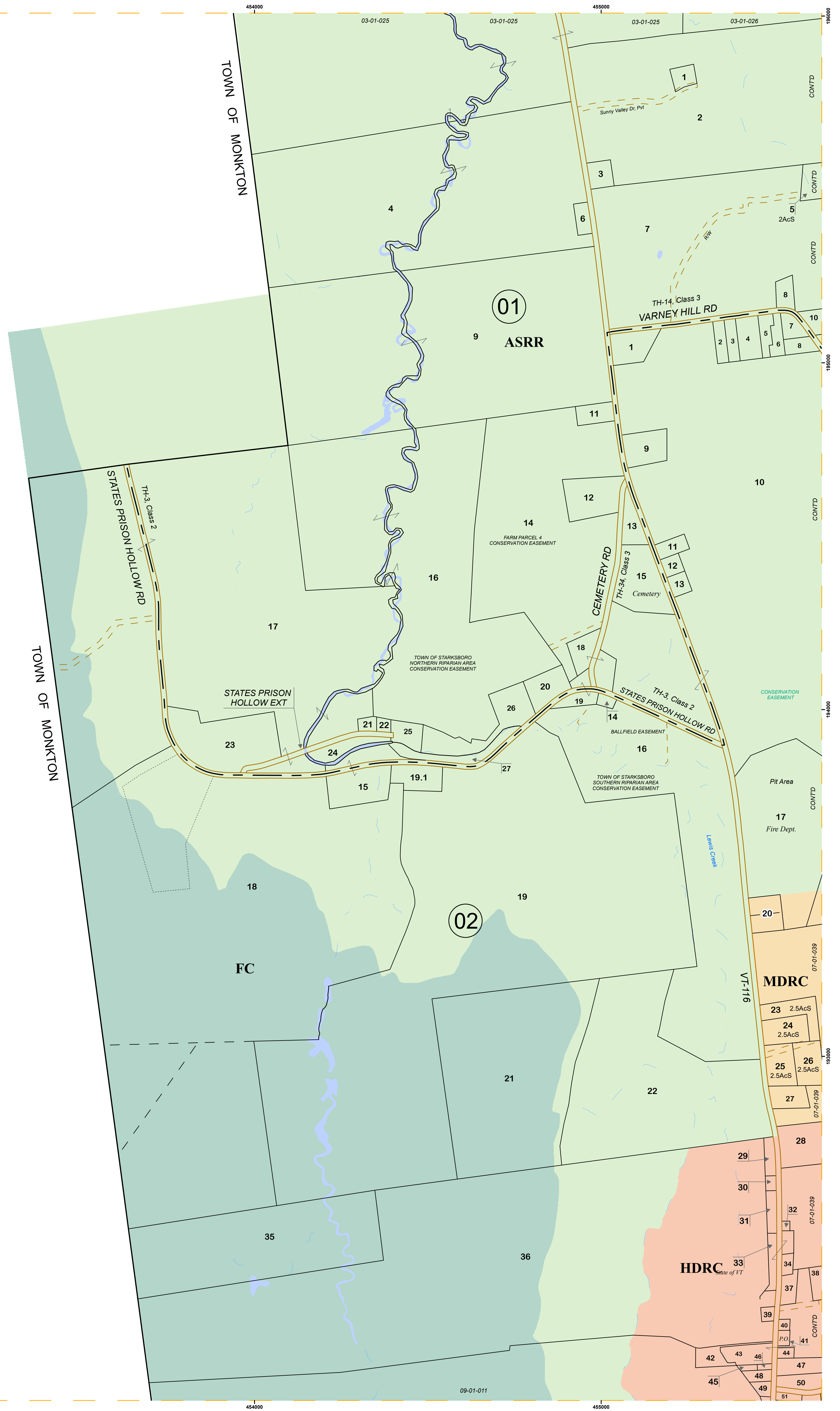
TOWN OF  
**STARKSBORO**  
VERMONT



LOCAL MAP NO.  
**05**  
HUNTINGTON CENTER  
VERMONT SHEET 112196

**Index**

MAP NUM	NAME
03-01-025	NEW AMSDEN FARM LLC
03-01-026	LAFOUNTAIN ALAYNE
06-01-001	FOX STEVEN
06-01-002	ZENO PEGGY
06-01-003	ZENO DARREN
06-01-004	LECLAIR DAVID
06-01-005	ZENO ASHLEY
06-01-006	BETZ EMILY
06-01-007	ZENO BRIAN
06-01-008	ZENO CHRISTIAN
06-01-009	LARUE ROBBIN A
06-01-010	WETTER WALTER
06-01-011	SHORTSLEEVE ADAM
06-01-012	COTA RALPH
06-01-013	COTA JEREMY
06-01-014	NEW LEAF LLC
06-01-015	GREEN MOUNT CEMETERY
06-01-016	TOWN OF STARKSBORO
06-01-017	HANSON STEPHEN
06-01-018	COTA NORMAN
06-01-019	COTA JASON
06-01-020	WIENER PATRICK
06-01-021	JENNINGS STANLEY
06-01-022	PARKER ROGER
06-01-023	TIERNEY KEEGAN
06-01-024	JENNINGS STEVEN
06-01-025	PASKIEWICZ LINDA G
06-01-026	HALL EDWARD
06-01-027	BOMBARD JOHN
06-02-001	HAMMERBEAM HOLDINGS LLC
06-02-002	DAVIS GEORGE
06-02-003	MURPHY BARRY
06-02-004	ZENO JAMES
06-02-005	COTA ERIC
06-02-006	COTA SCOTT REVOCABLE TRUST
06-02-007	RYAN KENNETH
06-02-008	DAVIS GEORGE S
06-02-009	GILBERTSON ELSA
06-02-010	KURT KERRY
06-02-011	KELLEY NICHOLAS
06-02-012	GILE BRADLEY K & BARBARA A
06-02-013	COLEMAN DAWN
06-02-014	GRIFFITH JOHN W
06-02-015	ROSSHEIM EMILY A
06-02-016	TOWN OF STARKSBORO
06-02-017	TOWN OF STARKSBORO
06-02-018	CAMPBELL EDWARD B
06-02-019	KATE THOMPSON FAMILY FARM LLC
06-02-019.100	JENNINGS STEVEN
06-02-020	GEIER JAMES
06-02-021	LAING ANDREW
06-02-022	NEW LEAF, LLC
06-02-023	ARNOLD ABIGAIL L
06-02-024	SAUNDERS LINDA
06-02-025	GREENE CHRISTOPHER
06-02-026	ROUSSEAU DAVID & JESSICA
06-02-027	BELISLE TAYLOR
06-02-028	ROONEY STEPHEN
06-02-029	AYER JEFFREY
06-02-030	ZENO PROPERTIES LLC
06-02-031	MERRILL BRYAN
06-02-032	LOOBY ROBERT W
06-02-033	STATE OF VT AGENCY OF TRANSPORTATION
06-02-034	MOYER PETER
06-02-035	THIBAUT REVOCABLE TRUST OF GISELE K
06-02-036	BISSELL GEORGE TRUSTEE
06-02-037	SIMS JOHN
06-02-038	ESTEY MATTHEW
06-02-039	WHITTEN JOHN
06-02-040	TOWN OF STARKSBORO
06-02-041	TOWN OF STARKSBORO
06-02-042	ESTEY F THOMAS ESTEY CHERYL
06-02-043	CASEY DENNIS
06-02-044	BARNES KYLE
06-02-045	MELVIN PATRICK
06-02-046	STARKSBORO FIRE DEPARTMENT-FIRST REPOSNE
06-02-047	COUSINO GREGORY M
06-02-048	WEDGE REGAN SR
06-02-049	STARKSBORO COUNTRY STORE
06-02-050	PARKER JOHN
06-02-051	PARKER JOHN
07-01-009	CARON JAY
07-01-039	HINESBURG SAND & GRAVEL INC
07-02-040	VILLENA VICTOR
09-01-001	LAROSE PATRICIA
09-01-002	WEAVER DENISE
09-01-003	DAVIS RICHARD A
09-01-011	RUBLEE LESLIE



UPDATES BY  
**CHRISTINE CHAMBERLAIN  
MAPPING**

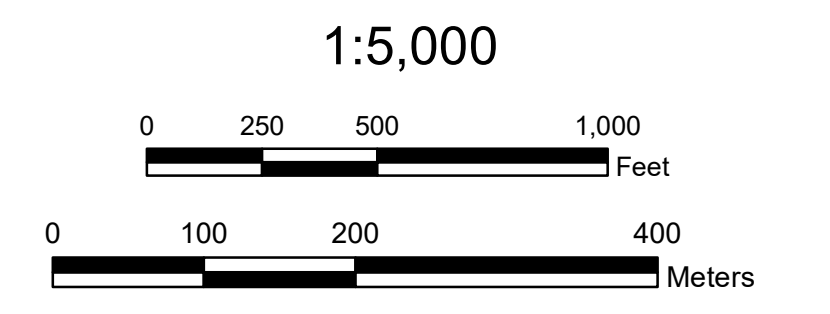
PREPARED BY  
R.J. TURNER CO.  
AND RODNEY R. ORVIS, R.L.S.

THIS MAP IS FOR PLANNING PURPOSES ONLY. IT IS NOT TO BE USED FOR DESCRIPTION, CONVEYANCE, OR DETERMINATION OF LEGAL TITLE. ALL INFORMATION IS SUBJECT TO CHANGE.

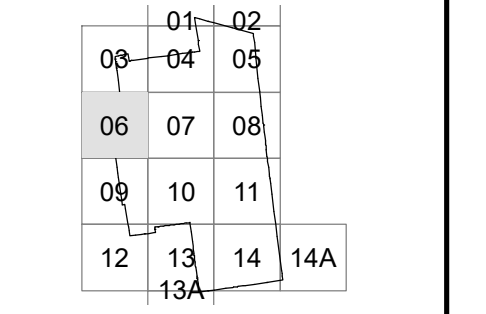
UPDATED THROUGH APRIL 1, 2025

**LEGEND**

	Town boundary		Block line		Parcel number not in grid list		High Density Residential & Commercial
	Edge of public road right-of-way		Match line		Parcel number from adjoining sheet		Medium Density Residential & Commercial
	Parcel boundary		Surface water		Block number		Low Density Residential & Commercial
	Subparcel boundary		Acres surveyed		State plane coordinates (m)		Agricultural, Scenic and Rural Residential
	Right-of-way		Parcel hook		Forestry & Conservation		Watershed Protection



TOWN OF  
**STARKSBORO**  
VERMONT



LOCAL MAP NO.  
**06**

ROCKVILLE  
VERMONT SHEET 104192

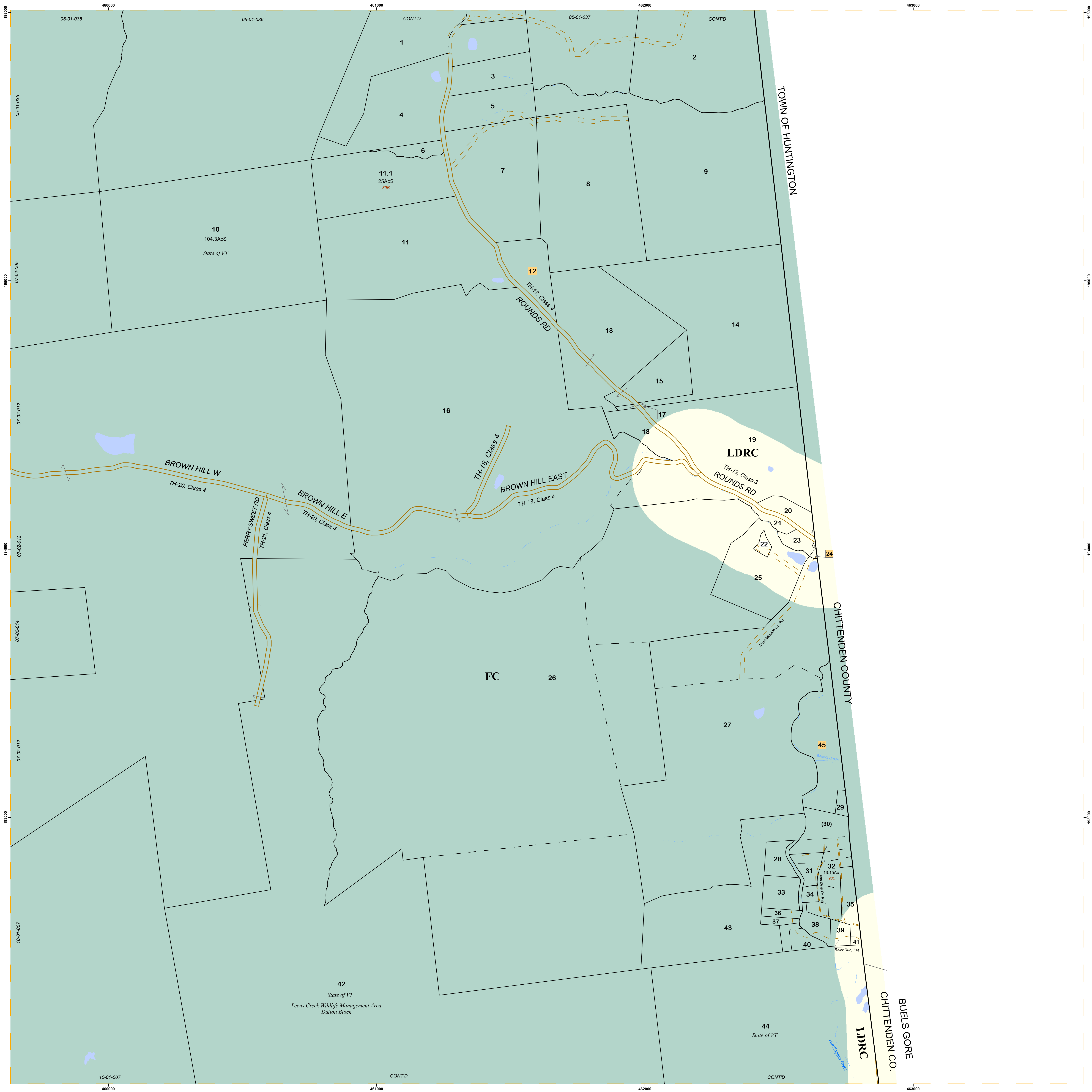

Index

MAP NUM	NAME	MAP NUM	NAME
03-01-026	LAFOUNTAIN ALAYNE	07-02-040	VILLENA VICTOR
05-01-035	PLIMPION MEDORA	07-02-041	RUBLEE CHELSEA A
06-01-002	ZENO PEGGY	07-02-042	GUNNY'S RAINBOW, LLC
06-01-005	ZENO ASHLEY	10-01-007	LATHROP THOMAS C
06-01-007	ZENO BRIAN		
06-01-010	WETTER WALTER		
06-02-010	KURT KERRY		
06-02-017	TOWN OF STARKSBORO		
06-02-026	ROUSSEAU DAVID & JESSICA		
06-02-028	ROONEY STEPHEN		
06-02-038	ESTEY MATTHEW		
06-02-043	CASEY DENNIS		
06-02-047	COUSINO GREGORY M		
06-02-050	PARKER JOHN		
07-01-001	BRYAN FRANK		
07-01-002	BROOKS H TURNER ET AL		
07-01-003	FORTIN BRIAN E		
07-01-004	BALL SHELDON H		
07-01-005	ZENO PAUL A		
07-01-006	RUBLEE BRUCE TRUST U/T/A/		
07-01-007	ROBERTS HENRY J		
07-01-008	KELLEY STEVEN		
07-01-009	CARON JAY		
07-01-010	BROOKS TURNER		
07-01-011	BALL THOMAS TRUST AGREEMENT		
07-01-012	BROOKS MCLANE JOAN LIVING TRUST		
07-01-013	RUBLEE BRUCE A TRUST		
07-01-014	RUBLEE CHELSEA		
07-01-015	HENDEE PATRICK		
07-01-016	FARRELL LAURA		
07-01-016.100	GEIER JAMES		
07-01-017	MOULTON STEVEN		
07-01-018	MORRIS PAUL		
07-01-019	SCHOENDORF JOHN		
07-01-020	WHITCOMB ZACH		
07-01-021	PERKINS FRED		
07-01-022	SMITH ROXANNE		
07-01-023	CURLEY RYAN		
07-01-024	MCKAY MICHAELYN		
07-01-025	CAMARA KEVIN J		
07-01-026	ROYAL LAVONNE		
07-01-027	RANDALL ROBERT		
07-01-028	HURD THACHER TTE		
07-01-029	WELLS CHRISTINA		
07-01-030	BLAKESLEE MICHAEL JOINT REV TRUST		
07-01-031	DREANEY LINDA		
07-01-032	MARTIN RICHARD		
07-01-033	JEMISON CHRISTOPHER L		
07-01-034	KUZIO KEVIN		
07-01-035	RUBLEE BRUCE A TRUST		
07-01-036	MURNANE ANDREA		
07-01-037	TUFTS JEAN		
07-01-038	BUTLER HEATH		
07-01-039	HINESBURG SAND & GRAVEL INC		
07-01-040	KEENEY JEFFREY		
07-01-041	DELORME BRUCE HOWARD		
07-01-042	MANLEY MICHAEL HUNT		
07-01-043	HERRINGTON BARBARA		
07-01-044	SHEPARD COREY W		
07-01-045	DEBAISE RONALD F & AUDREY		
07-01-046	ZENO JAMES		
07-01-047	KOELLER SARA PAULE CASSI		
07-01-048	SWEENEY SHARON A		
07-01-049	BARRETT HOWARD		
07-01-050	CASSI PATRICIA A		
07-02-001	ZENO PROPERTIES LLC		
07-02-002	ZENO PROPERTIES LLC		
07-02-003	BUSIER BRIAN L		
07-02-004	PARE MICHAEL		
07-02-004.100	PARE MICHAEL		
07-02-005	CLIFFORD ESTHER REVOCABLE TRUST		
07-02-006	PURDUE MICHAEL		
07-02-007	SHAW WYATT		
07-02-008	MORRISON CARRIE L		
07-02-009	GUTIERREZ MARCUS J		
07-02-010	BOGUE MICHAEL		
07-02-011	ESSER BRIAN		
07-02-012	NOBEL TREE FARM LLC		
07-02-013	ZENO FAMILY SUGARWORKS LLC		
07-02-014	ADSIT DAVID W		
07-02-015	MCINTURFF MICHAEL T		
07-02-016	SPEAR WILLIAM & HELENA		
07-02-017	STARKSBORO SCHOOL HOUSE MAPLE LLC		
07-02-018	GREENE TRAVIS C		
07-02-019	ADSIT JOHN TIMBERDOODLE TRUST		
07-02-020	JOHNSON YOUNT FAMILY REVOCABLE TRUST		
07-02-021	ROSCOE JOSHUA		
07-02-022	COCHRAN BARBARA A		
07-02-023	BRUSH ANN		
07-02-024	ZALINGER TOBE		
07-02-025	ZENO CHRISTIAN		
07-02-026	KLING KURTIS		
07-02-027	CAROSCIO CAROL		
07-02-028	STATE OF VT AGENCY OF TRANSPORTATION		
07-02-029	FLEMING ROBIN E		
07-02-030	EICKENBERG DANIEL R		
07-02-031	STARKSBORO AQUEDUCT CO		
07-02-032	KLING KURTIS MADSEN REVOCABLE TRUST		
07-02-033	SICARD FAMILY TRUST		
07-02-034	KING MARK A		
07-02-035	MCCLINTIC ERNEST J		
07-02-036	WOODARD BRIAN		
07-02-037	EXCLUSIVELY VERMONT WOOD PRODUCTS LLC		
07-02-038	RUBLEE LESLIE		
07-02-039	SALAS SUSAN BESS REIT DE		



**Index**

MAP NUM	NAME
05-01-035	PLIMPTON MEDORA
05-01-036	HILL DAVID & NINA
05-01-037	EUSTIS STEVEN
07-02-005	CLIFFORD ESTHER REVOCABLE TRUST
07-02-012	NOBEL TREE FARM LLC
07-02-014	ADSIT DAVID W
08-01-001	EUSTIS STEVEN
08-01-002	EUSTIS STEVEN M
08-01-003	THURSTON CHARLES R JR
08-01-004	HERRLICH CRISTINA
08-01-005	PALMER AMOS
08-01-006	NIQUETTE CHAD
08-01-007	SIMON LISA R TRUSTEE
08-01-008	DUNN JEFFREY
08-01-009	ATEN JEFFERY G
08-01-010	
08-01-011	MCGILL DIANE
08-01-011.100	HARDING MATTHEW
08-01-012	
08-01-013	JACOBS STEFAN
08-01-014	RANGE-HERSHEY LISA J
08-01-015	OGLIVIE NATANIEL C
08-01-016	AUDY KEVIN
08-01-017	STREETER SPRING LEE
08-01-018	CERNAK ROBERT
08-01-019	PALMER STARKSBORO TRUST
08-01-020	DORSET & VINE LLC
08-01-021	BARNES RICHARD R.
08-01-022	GERGELY FAMILY 2022 TRUST
08-01-023	GIONTI LINDA
08-01-024	
08-01-025	GERGELY FAMILY 2022 TRUST
08-01-026	HEFFERNAN WILLIAM
08-01-027	GALLAGHER SUSAN REV TRUST
08-01-028	YOUNG ANDREW G.
08-01-029	O'BRIEN KEVIN
08-01-031	COUSINO GARRETT
08-01-032	BURROUGHS KYLE
08-01-033	PEARSALL KRISTINE
08-01-034	SIENKIEWYCZ TIM A
08-01-035	VAN DINE WESLEY B JR REVOCABLE TRUST
08-01-036	BROWNELL RANDEE
08-01-037	CAMPION JAMES
08-01-038	LEAVITT WILLIAM TRUSTEE
08-01-039	ALDRICH ANDY
08-01-040	SMITH FLOYD ET AL
08-01-041	WITTEN MATTHEW
08-01-042	STATE OF VERMONT
08-01-043	MELE PETER
08-01-044	STATE OF VERMONT
08-01-045	
10-01-007	LATHROP THOMAS C



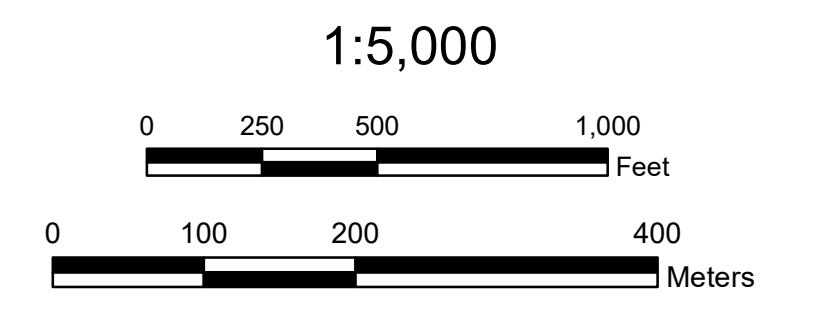
UPDATES BY  
**CHRISTINE CHAMBERLAIN**  
 MAPPING

PREPARED BY  
 R.J. TURNER CO.  
 AND RODNEY R. ORVIS, R.L.S.

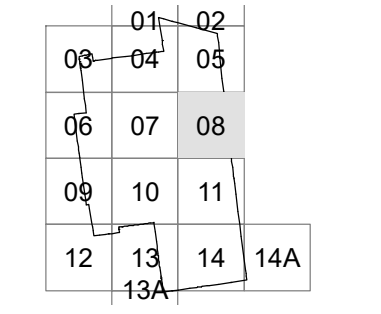
THIS MAP IS FOR PLANNING PURPOSES ONLY. IT IS NOT TO BE USED FOR DESCRIPTION, CONVEYANCE, OR DETERMINATION OF LEGAL TITLE. ALL INFORMATION IS SUBJECT TO CHANGE.

UPDATED THROUGH APRIL 1, 2025

LEGEND		ZONING 2016	
	Town boundary		Block line
	Edge of public road		Match line
	Edge of private road		Parcel number from adjoining sheet
	Parcel boundary		Block number
	Subparcel boundary		State plane coordinates (m)
	Right-of-way		Parcel number
	Parcel hook		Acres surveyed
			Subdivision lot number
			Parcel number not in grand list
			Parcel number from adjoining sheet
			High Density Residential & Commercial
			Medium Density Residential & Commercial
			Low Density Residential & Commercial
			Agricultural, Scenic and Rural Residential
			Forestry & Conservation
			Watershed Protection




TOWN OF  
**STARKSBORO**  
 VERMONT



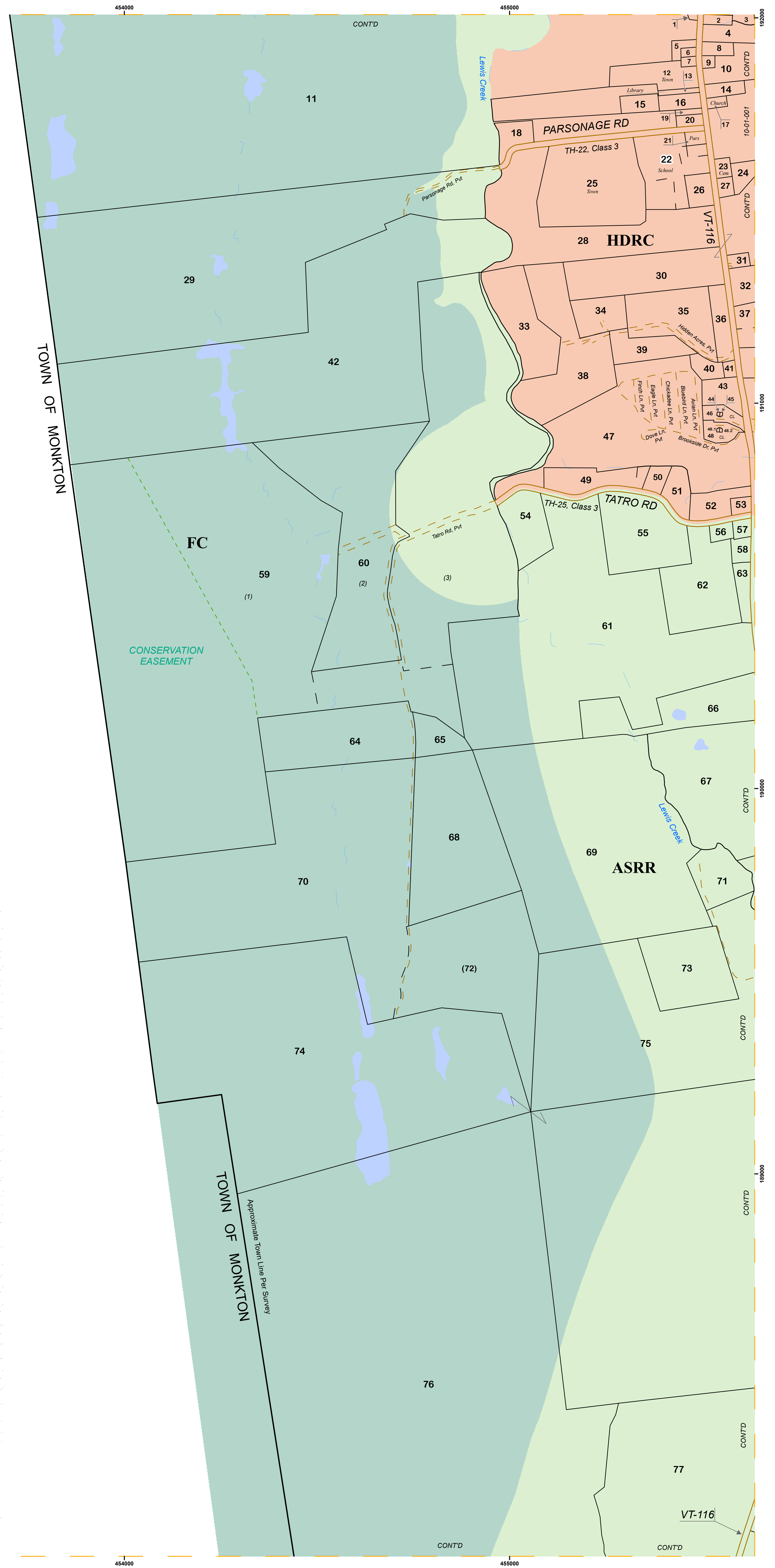
LOCAL MAP NO.  
**08**

HANKSVILLE  
 VERMONT SHEET 112192



**Index**

MAP NUM	NAME
06-02-051	PARKER JOHN
07-02-040	VILLENA VICTOR
09-01-001	LAROSE PATRICIA
09-01-002	WEAVER DENISE
09-01-003	DAVIS RICHARD A
09-01-004	TIERNEY JONATHAN & MARLAINE
09-01-005	HELMS GALEN
09-01-006	RUBLEE LESLIE
09-01-007	STARSBORO VILLAGE MEETING HOUSE
09-01-008	LUCAS MARK A
09-01-009	STARSBORO PROPERTY MANAGEMENT LLC
09-01-010	KOENIG PAUL
09-01-011	RUBLEE LESLIE
09-01-012	TOWN OF STARSBORO
09-01-013	TOWN OF STARSBORO
09-01-014	WETMORE ALLYSON C
09-01-015	SHEPARD WENDY
09-01-016	SHEPARD COREY
09-01-017	STARSBORO BAPTIST CHURCH
09-01-018	BRIGGS ROBERT
09-01-019	HAGGARD GREGORY
09-01-020	O'CONNOR SAVANNA
09-01-021	AUBE MARC
09-01-022	MOUNT ABRAHAM UNIFIED SCHOOL DISTRICT
09-01-023	TOWN OF STARSBORO
09-01-024	MASON RICK
09-01-025	TOWN OF STARSBORO
09-01-026	HUESTIS HOWARD
09-01-027	BRILEYA THEODORE
09-01-028	WIGGIN KENNETH II
09-01-029	RUNCIE JAMES W
09-01-030	RUBLEE LESLIE
09-01-031	WHITCOMB MARK
09-01-032	GABORIAULT PAUL
09-01-033	HALL TERRY
09-01-034	HUIZENGA CASEY
09-01-035	SAUNDERS JAMES JR
09-01-036	SAUNDERS KELLEY
09-01-037	COLE TESSA M
09-01-038	JENNINGS ERIC
09-01-039	PALMER ADAM
09-01-040	ROCHON DEVIN
09-01-041	FITZGERALD JOSHUA
09-01-042	WARREN RICHARD R TRUST
09-01-043	DEBAISE RONALD S
09-01-044	BROWN CHRISTINE
09-01-045	MARCOTULLIO ALLYSON
09-01-046	
09-01-047	ACCT MOBILE HOME PARKS, LLC
09-01-048	
09-01-048.1	DILL SARAH
09-01-048.2	THOMAS BRIAN
09-01-049	HENDEE LEONARD
09-01-050	HENDEE PATRICK
09-01-051	HENDEE JOSEPH
09-01-052	THIBAUT ADRIEN
09-01-053	LAURA'S RENTALS LLC
09-01-054	MARCOTTE MARCEL
09-01-055	121 TATRO ROAD LLC
09-01-056	THIBAUT ROGER
09-01-057	LAMARCHE JODI
09-01-058	LUDOVICI TASHA
09-01-059	HOGBACK HEAVEN FARM LLC
09-01-060	MENDELL JAKE
09-01-061	PURINTON DAVID
09-01-062	WILSON ALISSA L
09-01-063	CARROLL TAYLOR
09-01-064	PAINTER JOHN
09-01-065	BLACKMAN SETH
09-01-066	NUGENT FAMILY TRUST
09-01-067	SAUTER ALISON
09-01-068	THIBAUT ROGER & DAWN
09-01-069	HARRIS DANIEL
09-01-070	MORROW STUART TRUST
09-01-071	COLE MICHAEL
09-01-073	GLASS RONALD J
09-01-074	KELLY MITCHELL ESTATE
09-01-075	FORTNER STEPHEN
09-01-076	DMV PROPERTIES INC
09-01-077	RUSSELL DAVID
10-01-001	MASON DAVID AND MASON BETTE
10-01-009	NORTH MIDDLEBURY SAND AND GRAVEL
10-01-010	MORRISON JAMIE
10-01-031	PRIM AUTUMN
10-01-069	TROMBLEY MARJORIE
10-01-070	RUSSELL ERNEST



UPDATES BY  
**CHRISTINE CHAMBERLAIN  
MAPPING**

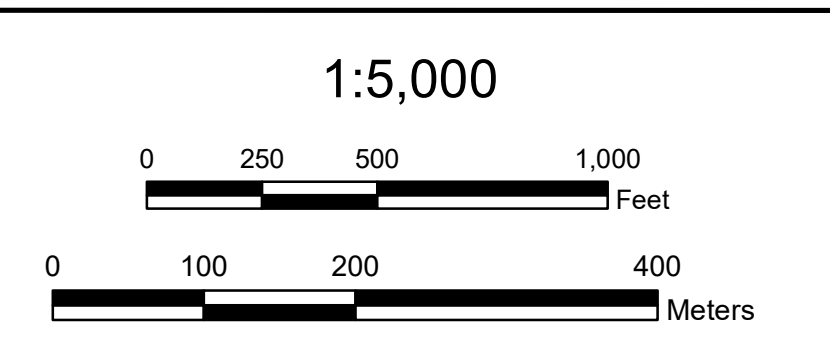
PREPARED BY  
R.J. TURNER CO.  
AND RODNEY R. ORVIS, R.L.S.

THIS MAP IS FOR PLANNING PURPOSES ONLY. IT IS NOT TO BE USED FOR DESCRIPTION, CONVEYANCE, OR DETERMINATION OF LEGAL TITLE. ALL INFORMATION IS SUBJECT TO CHANGE.

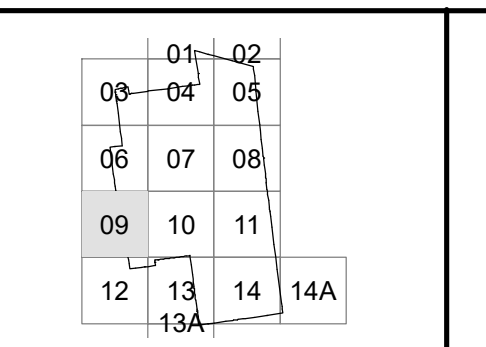
UPDATED THROUGH APRIL 1, 2025

**LEGEND**

	Town boundary		Block line		Parcel number not in grid list		High Density Residential & Commercial
	Edge of public road right-of-way		Match line		Parcel number from adjoining sheet		Medium Density Residential & Commercial
	Parcel boundary		Surface water		Block number		Low Density Residential & Commercial
	Subparcel boundary		1.2AcS		State plane coordinates (m)		Agricultural, Semi and Rural Residential
	Right-of-way		Acres surveyed		Forestry & Conservation		Watershed Protection
	Parcel hook		(1)		Subdivision lot number		



TOWN OF  
**STARSBORO**  
VERMONT



LOCAL MAP NO.  
**09**

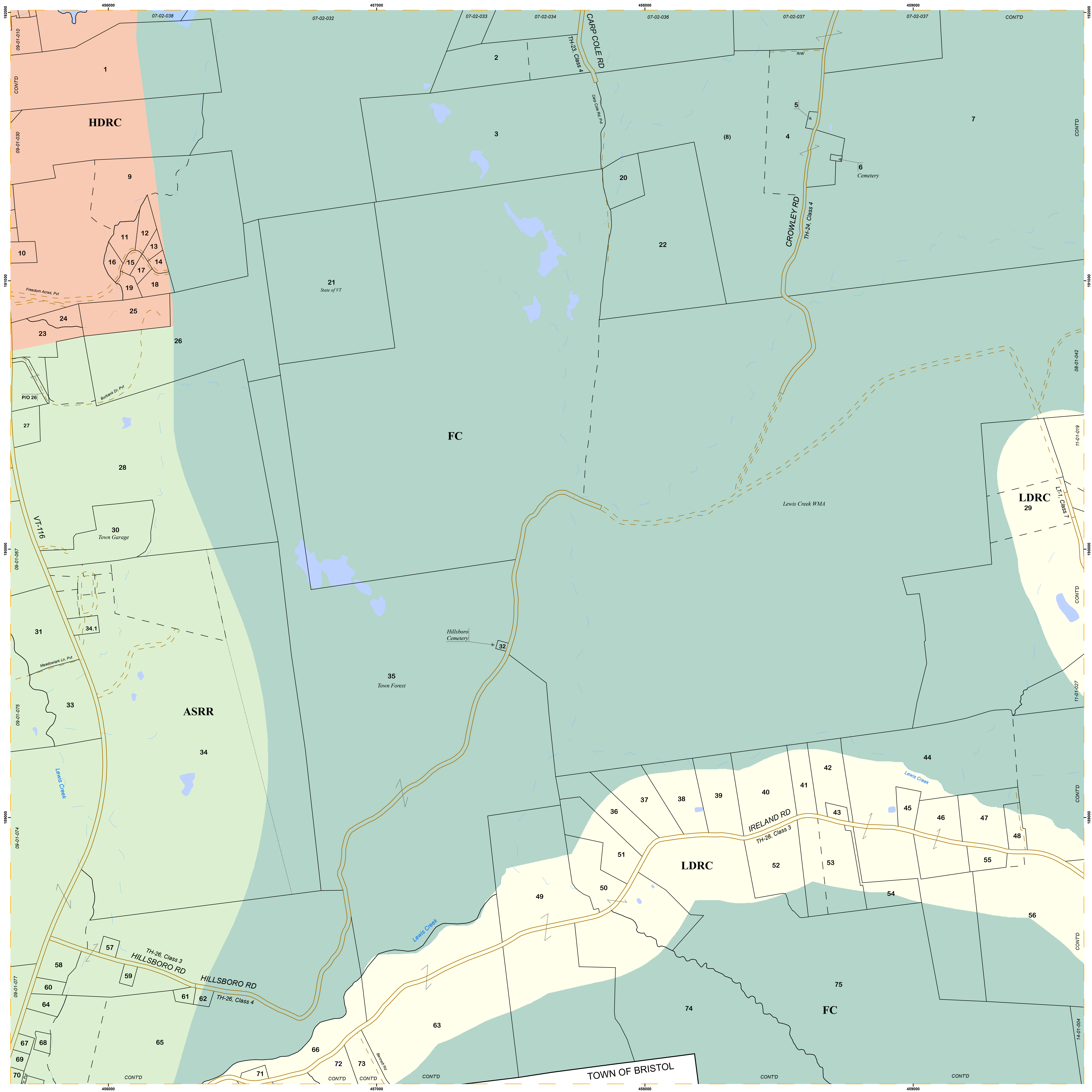

HOGBACK MTN MONKTON  
VERMONT SHEET 104188

## Index

MAP NUM	NAME
07-02-032	KLING KURTIS MADSEN REVOCABLE TRUST
07-02-033	SICARD FAMILY TRUST
07-02-034	KING MARK A
07-02-036	WOODARD BRIAN
07-02-037	EXCLUSIVELY VERMONT WOOD PRODUCTS LLC
07-02-038	RUBLEE LESLIE
07-02-040	VILLENA VICTOR
07-02-041	RUBLEE CHELSEA A
07-02-042	GUNNY'S RAINBOW, LLC
08-01-042	STATE OF VERMONT
09-01-003	DAVIS RICHARD A
09-01-004	TIERNEY JONATHAN & MARLAINE
09-01-010	KOENIG PAUL
09-01-024	MASON RICK
09-01-030	RUBLEE LESLIE
09-01-032	GABORIAULT PAUL
09-01-037	COLE TESSA M
09-01-061	PURINTON DAVID
09-01-066	NUGENT FAMILY TRUST
09-01-067	SAUTER ALISON
09-01-074	KELLY MITCHELL ESTATE
09-01-075	FORTNER STEPHEN
09-01-077	RUSSELL DAVID
10-01-001	MASON DAVID AND MASON BETTE
10-01-002	DENIS MATTHEW
10-01-003	RICHMOND DAVID W
10-01-004	ZENO PROPERTIES LLC
10-01-005	GRACE LAWRENCE SR ET AL
10-01-006	TOWN OF STARKSBORO
10-01-007	LATHROP THOMAS C
10-01-009	NORTH MIDDLEBURY SAND AND GRAVEL
10-01-010	MORRISON JAMIE
10-01-011	AHERN STEPHEN E
10-01-012	PECOR TRACEY
10-01-013	LAYMAN PAULA
10-01-014	DAVIS WILLIAM E
10-01-015	HEATH GARY
10-01-016	HASKINS ROLAND L SR & JOAN
10-01-017	BROWN DEBRA
10-01-018	HAYDEN BRADLEY L
10-01-019	BENTLEY JAMES B
10-01-020	CASEY DENNIS
10-01-021	STATE OF VERMONT
10-01-022	ZENO CHRISTIAN
10-01-023	PARENT ANTHONY
10-01-024	BROWN GARY
10-01-025	PARENT ANTHONY ET AL JOSEPH PARENT
10-01-026	PARENT ANTHONY
10-01-027	CLARK HAROLD F
10-01-028	HUBER JOSEPH III
10-01-029	OLSON REV LIVING TRUST
10-01-030	TOWN OF STARKSBORO
10-01-031	PRIM AUTUMN
10-01-032	TOWN OF STARKSBORO
10-01-033	LAURA'S RENTALS LLC
10-01-034	RUSSELL DAVID & JANET REVOCABLE TRUST
10-01-034.100	FAMILY FARM GIRLS LLC
10-01-035	TOWN OF STARKSBORO
10-01-036	J-I TRUST
10-01-037	BREINER DAVID
10-01-038	LAROCK JESSE
10-01-039	CHLODNICKI ELIZABETH
10-01-040	JOHNSON TYLER
10-01-041	BLOCK MICHAEL
10-01-042	CARTY BERNARD
10-01-043	VON ATZINGEN PAULA
10-01-044	DUPONT LOUIS R
10-01-045	LAZO VICTOR
10-01-046	YONKOVIG DANIEL J
10-01-047	LAWRENCE HANNAH
10-01-048	GRAY PETER R
10-01-049	HURLBURT HILL FARM LLC
10-01-050	SPINA FRANK
10-01-051	DAVIS GEORGE
10-01-052	SPECTOR SCOTT
10-01-053	BOUVIER CAMP LLC
10-01-054	RAYMOND JESSIE
10-01-055	MEADER GABRIEL G
10-01-056	BUTLER ARTHUR W & HAROLD JR
10-01-057	MARTIN SHANNON
10-01-058	PLACE WAYNE
10-01-059	KELLY JOSEPH
10-01-060	WEBB RICHARD SCOTT
10-01-061	GAGNON DAVID
10-01-062	HABERSANG JOHN
10-01-063	STEWART-PARKER LYNN TRUST
10-01-064	ATWOOD BARBARA J
10-01-065	MINER HILLS LLC
10-01-066	GILL KELLY MEGAN
10-01-067	KNIGHT MICHAEL & SHEILA
10-01-068	RAYMOND RONALD JR
10-01-069	TROMBLEY MARJORIE
10-01-070	RUSSELL ERNEST
10-01-071	MARCOTULLIO RAYMOND
10-01-072	MARINACE SOPHIA REBECCA
10-01-073	SANDBERG TYLER N
10-01-074	INTERWOOD FOREST PRODUCTS
10-01-075	BAEK SUNG H
11-01-019	GREGORY PETER
11-01-021	GREGORY MARGUERITE
11-01-027	THURSTON STEPHEN W
11-01-045	RUHL IRWIN H
13-01-001	ADAMS PEGGY & GILE THERESA
13-01-004	GIBSON CAROLYN
13-01-005	GIBSON CHRISTOPHER C

## Index

MAP NUM	NAME
07-02-032	KLING KURTIS MADSEN REVOCABLE TRUST
07-02-033	SICARD FAMILY TRUST
07-02-034	KING MARK A
07-02-036	WOODARD BRIAN
07-02-037	EXCLUSIVELY VERMONT WOOD PRODUCTS LLC
07-02-038	RUBLEE LESLIE
07-02-040	VILLENA VICTOR
07-02-041	RUBLEE CHELSEA A
07-02-042	GUNNY'S RAINBOW, LLC
08-01-042	STATE OF VERMONT
09-01-003	DAVIS RICHARD A
09-01-004	TIERNEY JONATHAN & MARLAINE
09-01-010	KOENIG PAUL
09-01-024	MASON RICK
09-01-030	RUBLEE LESLIE
09-01-032	GABORIAULT PAUL
09-01-037	COLE TESSA M
09-01-061	PURINTON DAVID
09-01-066	NUGENT FAMILY TRUST
09-01-067	SAUTER ALISON
09-01-074	KELLY MITCHELL ESTATE
09-01-075	FORTNER STEPHEN
09-01-077	RUSSELL DAVID
10-01-001	MASON DAVID AND MASON BETTE
10-01-002	DENIS MATTHEW
10-01-003	RICHMOND DAVID W
10-01-004	ZENO PROPERTIES LLC
10-01-005	GRACE LAWRENCE SR ET AL
10-01-006	TOWN OF STARKSBORO
10-01-007	LATHROP THOMAS C
10-01-009	NORTH MIDDLEBURY SAND AND GRAVEL
10-01-010	MORRISON JAMIE
10-01-011	AHERN STEPHEN E
10-01-012	PECOR TRACEY
10-01-013	LAYMAN PAULA
10-01-014	DAVIS WILLIAM E
10-01-015	HEATH GARY
10-01-016	HASKINS ROLAND L SR & JOAN
10-01-017	BROWN DEBRA
10-01-018	HAYDEN BRADLEY L
10-01-019	BENTLEY JAMES B
10-01-020	CASEY DENNIS
10-01-021	STATE OF VERMONT
10-01-022	ZENO CHRISTIAN
10-01-023	PARENT ANTHONY
10-01-024	BROWN GARY
10-01-025	PARENT ANTHONY ET AL JOSEPH PARENT
10-01-026	PARENT ANTHONY
10-01-027	CLARK HAROLD F
10-01-028	HUBER JOSEPH III
10-01-029	OLSON REV LIVING TRUST
10-01-030	TOWN OF STARKSBORO
10-01-031	PRIM AUTUMN
10-01-032	TOWN OF STARKSBORO
10-01-033	LAURA'S RENTALS LLC
10-01-034	RUSSELL DAVID & JANET REVOCABLE TRUST
10-01-034.100	FAMILY FARM GIRLS LLC
10-01-035	TOWN OF STARKSBORO
10-01-036	J-I TRUST
10-01-037	BREINER DAVID
10-01-038	LAROCK JESSE
10-01-039	CHLODNICKI ELIZABETH
10-01-040	JOHNSON TYLER
10-01-041	BLOCK MICHAEL
10-01-042	CARTY BERNARD
10-01-043	VON ATZINGEN PAULA
10-01-044	DUPONT LOUIS R
10-01-045	LAZO VICTOR
10-01-046	YONKOVIG DANIEL J
10-01-047	LAWRENCE HANNAH
10-01-048	GRAY PETER R
10-01-049	HURLBURT HILL FARM LLC
10-01-050	SPINA FRANK
10-01-051	DAVIS GEORGE
10-01-052	SPECTOR SCOTT
10-01-053	BOUVIER CAMP LLC
10-01-054	RAYMOND JESSIE
10-01-055	MEADER GABRIEL G
10-01-056	BUTLER ARTHUR W & HAROLD JR
10-01-057	MARTIN SHANNON
10-01-058	PLACE WAYNE
10-01-059	KELLY JOSEPH
10-01-060	WEBB RICHARD SCOTT
10-01-061	GAGNON DAVID
10-01-062	HABERSANG JOHN
10-01-063	STEWART-PARKER LYNN TRUST
10-01-064	ATWOOD BARBARA J
10-01-065	MINER HILLS LLC
10-01-066	GILL KELLY MEGAN
10-01-067	KNIGHT MICHAEL & SHEILA
10-01-068	RAYMOND RONALD JR
10-01-069	TROMBLEY MARJORIE
10-01-070	RUSSELL ERNEST
10-01-071	MARCOTULLIO RAYMOND
10-01-072	MARINACE SOPHIA REBECCA
10-01-073	SANDBERG TYLER N
10-01-074	INTERWOOD FOREST PRODUCTS
10-01-075	BAEK SUNG H
11-01-019	GREGORY PETER
11-01-021	GREGORY MARGUERITE
11-01-027	THURSTON STEPHEN W
11-01-045	RUHL IRWIN H
13-01-001	ADAMS PEGGY & GILE THERESA
13-01-004	GIBSON CAROLYN
13-01-005	GIBSON CHRISTOPHER C



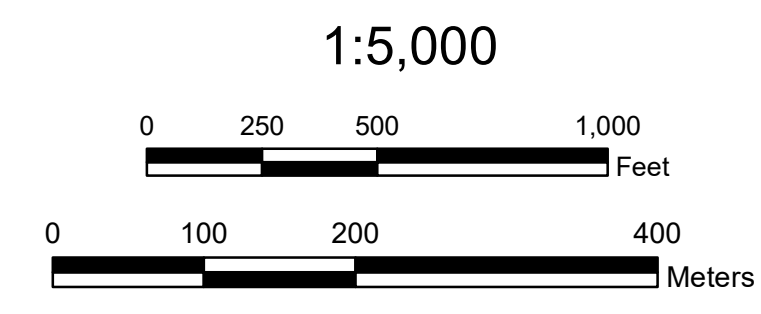
UPDATES BY  
**CHRISTINE CHAMBERLAIN  
 MAPPING**

PREPARED BY  
 R.J. TURNER CO.  
 AND RODNEY R. ORVIS, R.L.S.

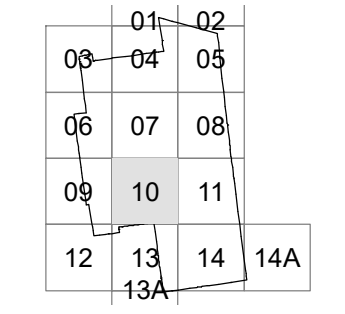
THIS MAP IS FOR PLANNING PURPOSES ONLY. IT IS NOT TO BE USED FOR DESCRIPTION, CONVEYANCE, OR DETERMINATION OF LEGAL TITLE. ALL INFORMATION IS SUBJECT TO CHANGE.

UPDATED THROUGH APRIL 1, 2025

**LEGEND**

TOWN OF  
**STARKSBORO**  
 VERMONT



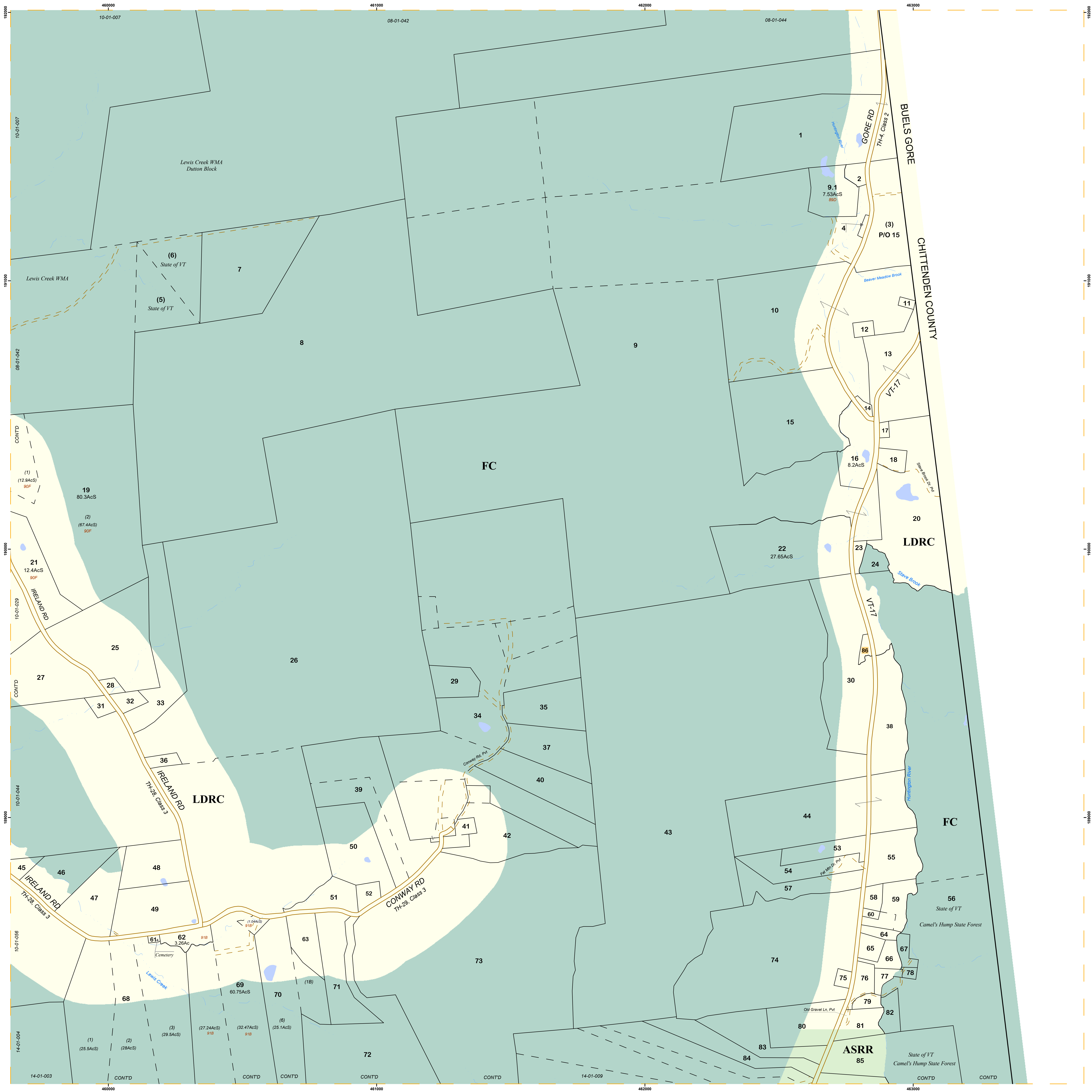

LOCAL MAP NO.  
**10**

EAST MOUNTAIN  
 VERMONT SHEET 108188

ZONING 2016

**Index**

MAP NUM	NAME
08-01-042	STATE OF VERMONT
08-01-044	STATE OF VERMONT
10-01-007	LATHROP THOMAS C
10-01-029	OLSON REV LIVING TRUST
10-01-044	DUPONT LOUIS R
10-01-056	BUTLER ARTHUR W & HAROLD JR
11-01-001	FIVE SPRINGS FARM LLC
11-01-002	PAYEUR THOMAS M
11-01-004	GALE DONALD W
11-01-007	THE A JOHNSON CO LLC
11-01-008	HEFFERNAN BRIAN
11-01-009	HEFFERNAN WILLIAM
11-01-009.100	HEFFERNAN BRIAN
11-01-010	QUITTNER ALAN
11-01-011	QUITTNER ALAN
11-01-012	QUITTNER SETH
11-01-013	HALL ROBERT & BLAIR
11-01-014	HEFFERNAN WILLIAM
11-01-015	GALE WILLIAM K
11-01-016	WAXMAN NOAH
11-01-017	HEFFERNAN WILLIAM
11-01-018	MCFARLAND MERIDETH
11-01-019	GREGORY PETER
11-01-020	HALL BLAIR S
11-01-021	GREGORY MARGUERITE
11-01-022	BLAGDEN SAMUEL REVOCABLE TRUST
11-01-023	THOMPSON DAVID
11-01-024	PALMER STEVEN
11-01-025	MOLLOY SUSAN
11-01-026	DUNHAM JEFFREY
11-01-027	THURSTON STEPHEN W
11-01-028	MC MILLION LORRAINE
11-01-029	HALL FAMILY REVOCABLE TRUST
11-01-030	VOSE JAMES
11-01-031	HEATH CLIFFORD C
11-01-032	MORIN JAY
11-01-033	LA RIVIERE MARY
11-01-034	BAKER DANIEL
11-01-035	BURGHART GEORGE III
11-01-036	RAY KEVIN R
11-01-037	SISCO TOD K
11-01-038	BARNARD JASON S
11-01-039	REARDON CHRISTOPHER JOHN
11-01-040	BARBOR ANTHONY M
11-01-041	ACHAYENE LLC
11-01-042	ACHAYENE, LLC
11-01-043	HEFFERNAN BRIAN
11-01-044	THOMPSON BETTINE GIOIA
11-01-045	RUHL IRWIN H
11-01-046	HOCHANADEL PAUL
11-01-047	MCKINNON GLYNDA TRUSTEE
11-01-048	LIOTARD ROBERT TRUST
11-01-049	WYCKOFF GEORGE
11-01-050	PAUL ROBERT
11-01-051	GORDON BRANT TRUST
11-01-052	RABIDOUX STEVEN M
11-01-053	GIFFORD JOANNE & ROBERT
11-01-054	GIFFORD ERIC
11-01-055	ROWE MATTHEW H AND ROWE MARSHA JILL
11-01-056	STATE OF VERMONT
11-01-057	MCLEAR RYAN
11-01-058	MORSE PAUL J
11-01-059	BAILEY GLENN
11-01-060	MORSE PAUL II
11-01-061	TOWN OF STARKSBORO
11-01-062	SIMINITUS MARK
11-01-063	MORRISSEY SHEAMUS
11-01-064	WARD LISA C
11-01-065	GECHTMAN JORDAN
11-01-066	BERG DIANE TRUSTEE
11-01-067	KNAPP MATHEW T TRUST
11-01-068	LYON TIMOTHY R
11-01-069	BARR ROBERT
11-01-070	DEPINTO SCOTT
11-01-071	ALLES DAVID
11-01-072	LITTLE IRELAND FOREST TRUST
11-01-073	NORTON DALE AND DONA
11-01-074	SLEEPER RYAN E
11-01-075	COY JEFFREY
11-01-076	CHILD CHRISTOPHER L
11-01-077	AUERBACH RICHARD
11-01-078	SPEAR GEORGE E II
11-01-079	MULPETER KIM
11-01-080	WHITE ANNE TRUST 2008
11-01-081	SPEAR MATTHEW JESSE DANIEL
11-01-082	MERRICK PHILLIP
11-01-083	HASKINS KEVIN
11-01-084	ADDIS JESSIE
11-01-085	STATE OF VERMONT
11-01-086	
14-01-003	AMLONG JOHN
14-01-009	NORRIS KELLY M
14-02-001	HARRIS KIT



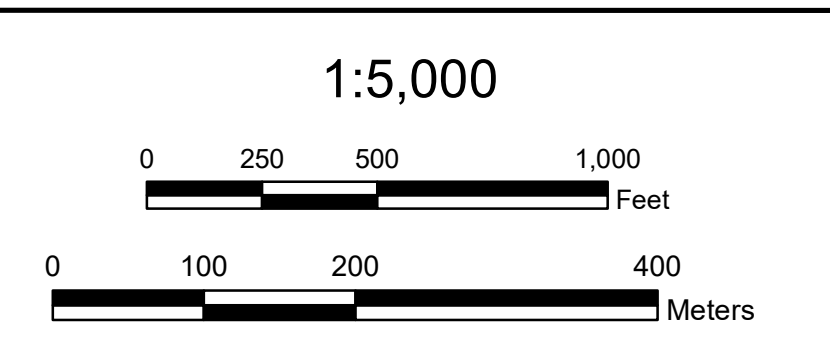
UPDATES BY  
CHRISTINE CHAMBERLAIN  
MAPPING

PREPARED BY  
R.J. TURNER CO.  
AND RODNEY R. ORVIS, R.L.S.

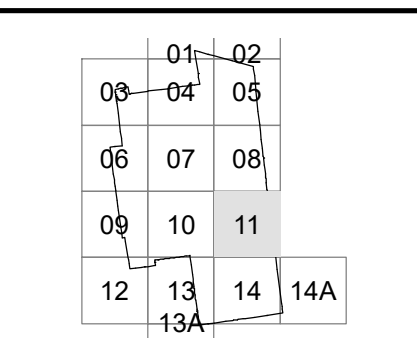
THIS MAP IS FOR PLANNING PURPOSES ONLY. IT IS NOT TO BE USED FOR DESCRIPTION, CONVEYANCE, OR DETERMINATION OF LEGAL TITLE. ALL INFORMATION IS SUBJECT TO CHANGE.

UPDATED THROUGH APRIL 1, 2025

LEGEND		ZONING 2016	
	Town boundary		Block line
	Edge of public road right-of-way		Match line
	Parcel boundary		Surface water
	Subparcel boundary		Acres surveyed
	Right-of-way		Subdivision lot number
	Parcel hook		Parcel number not in grand list
	Parcel number from adjoining sheet		Parcel number
	State plane coordinates (m)		High Density Residential & Commercial
	Parcel number		Medium Density Residential & Commercial
	Parcel number		Low Density Residential & Commercial
	Parcel number		Agricultural, Scenic and Rural Residential
	Parcel number		Forestry & Conservation
	Parcel number		Watershed Protection



TOWN OF  
**STARKSBORO**  
VERMONT

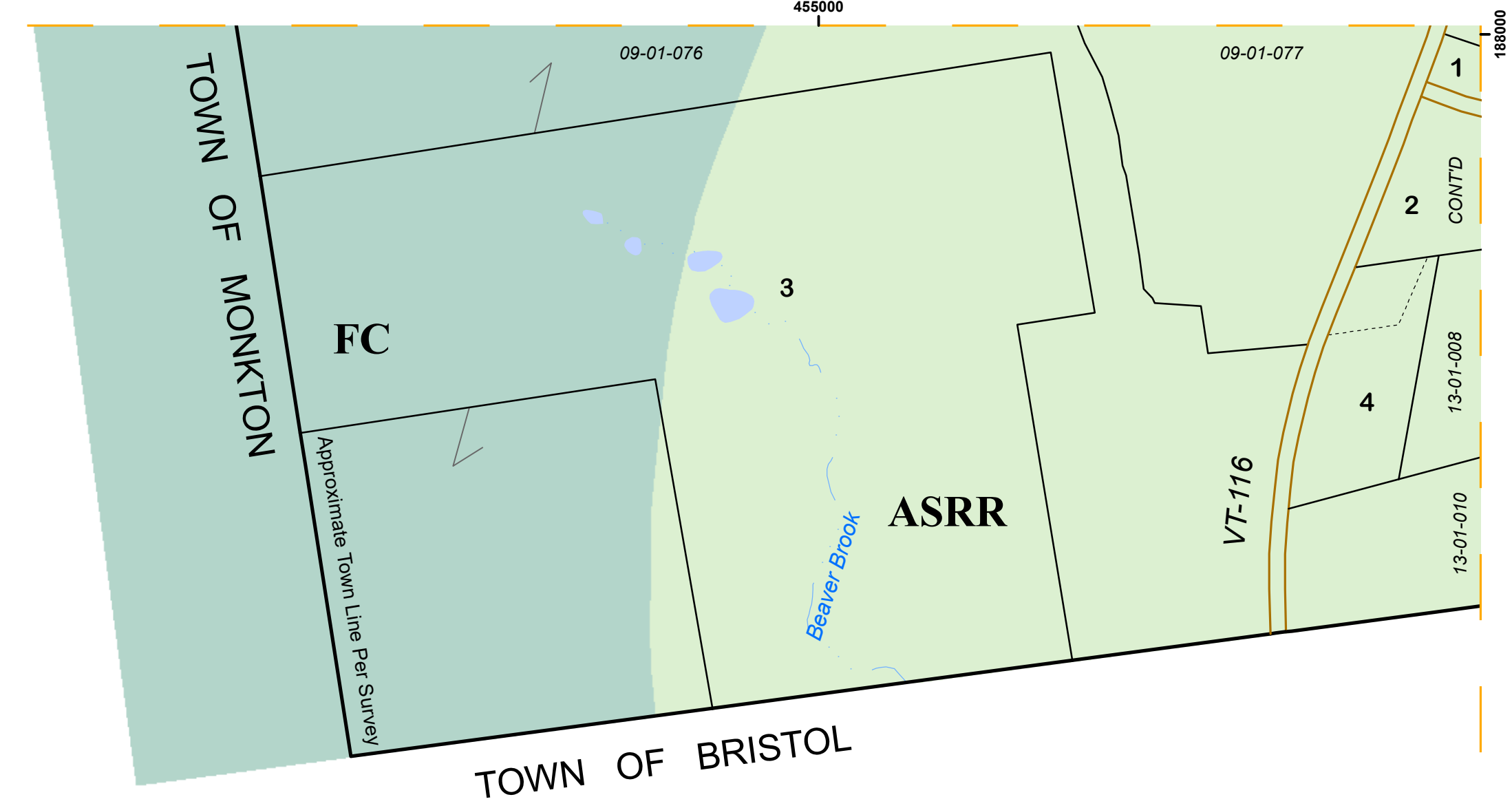


LOCAL MAP NO.  
**11**

STARKSBORO-BUELS GORE  
VERMONT SHEET 112188

**Index**

MAP NUM	NAME
09-01-076	DMV PROPERTIES INC
09-01-077	RUSSELL DAVID
10-01-070	RUSSELL ERNEST
12-01-001	PECK DORIS
12-01-002	TAYLOR ROBERT III
12-01-003	MARCOTULLIO MICHELLE
12-01-004	THOMPSON BRADLEY
13-01-008	DESMARAIS RICHARD J
13-01-010	MCCORMICK DONALD R III



THIS MAP IS FOR PLANNING PURPOSES ONLY. IT IS NOT TO BE USED FOR DESCRIPTION, CONVEYANCE, OR DETERMINATION OF LEGAL TITLE. ALL INFORMATION IS SUBJECT TO CHANGE.

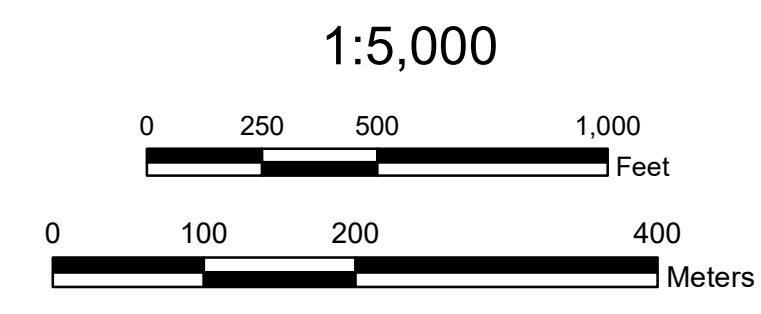
UPDATED THROUGH APRIL 1, 2025

UPDATES BY  
**CHRISTINE CHAMBERLAIN**  
MAPPING

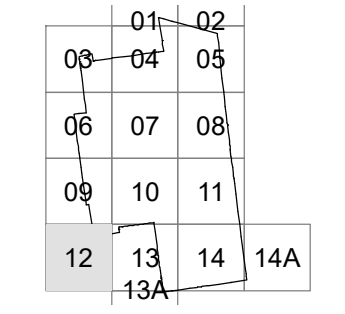
PREPARED BY  
R.J. TURNER CO.  
AND RODNEY R. ORVIS, R.L.S.

**LEGEND**

	Town boundary		Block line		Parcel number not in grand list		High Density Residential & Commercial
	Edge of public road right-of-way		Match line		Parcel number from adjoining sheet		Medium Density Residential & Commercial
	Parcel boundary		Surface water		Block number		Low Density Residential & Commercial
	Subparcel boundary		Parcel number		State plane coordinates (m)		Agricultural, Scenic and Rural Residential
	Right-of-way		Acres surveyed		Forestry & Conservation		Forest & Conservation
	Parcel hook		Subdivision lot number		Watershed Protection		


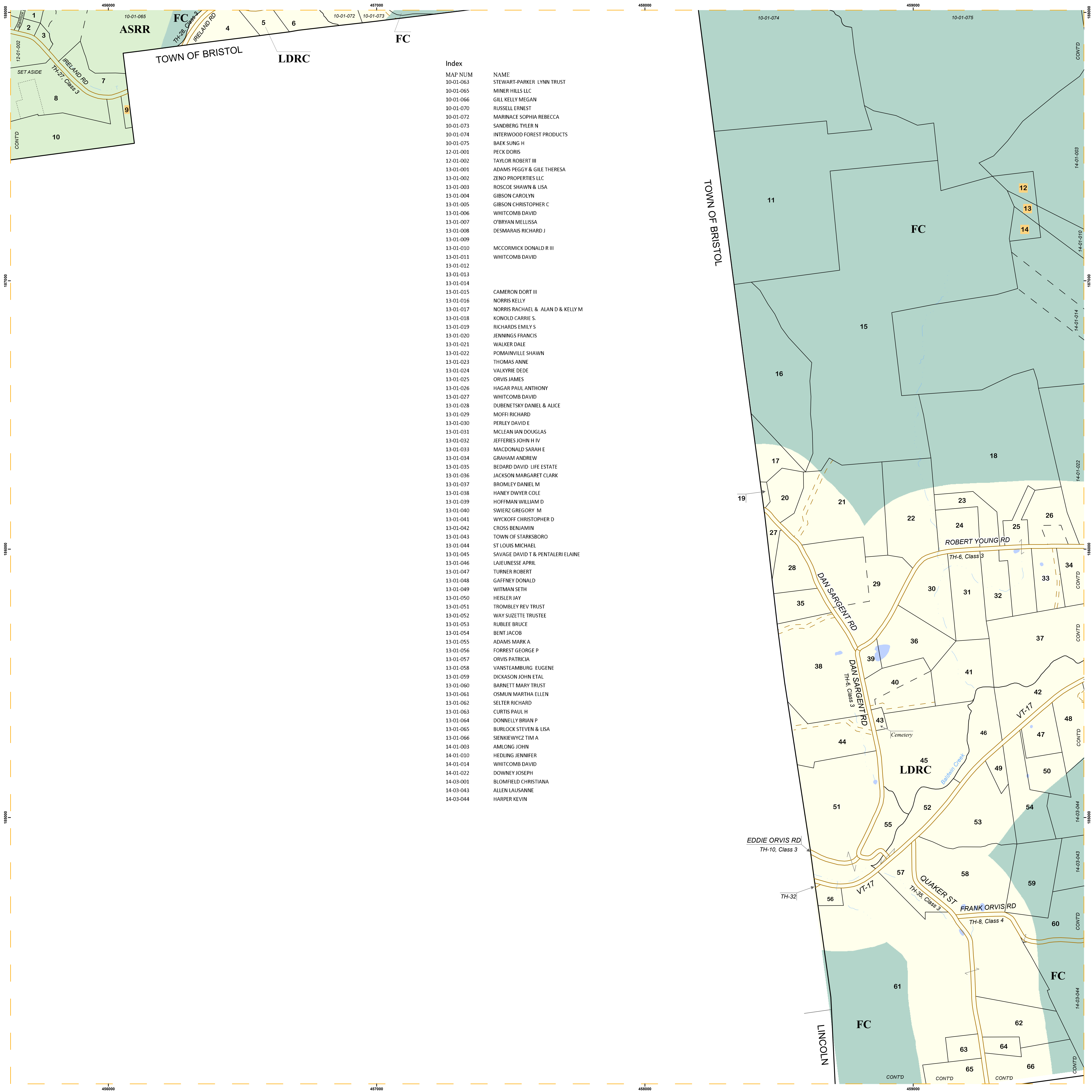


TOWN OF  
**STARKSBORO**  
VERMONT



LOCAL MAP NO.  
**12**  
WINONA LAKE  
VERMONT SHEET 104184

**ZONING 2016**



Index	MAP NUM	NAME
	10-01-063	STEWART-PARKER LYNN TRUST
	10-01-065	MINER HILLS LLC
	10-01-066	GILL KELLY MEGAN
	10-01-070	RUSSELL ERNEST
	10-01-072	MARINACE SOPHIA REBECCA
	10-01-073	SANDBERG TYLER N
	10-01-074	INTERWOOD FOREST PRODUCTS
	10-01-075	BAEK SUNG H
	12-01-001	PECK DORIS
	12-01-002	TAYLOR ROBERT III
	13-01-001	ADAMS PEGGY & GILE THERESA
	13-01-002	ZENO PROPERTIES LLC
	13-01-003	ROSCOE SHAWN & LISA
	13-01-004	GIBSON CAROLYN
	13-01-005	GIBSON CHRISTOPHER C
	13-01-006	WHITCOMB DAVID
	13-01-007	O'BRYAN MELLISSA
	13-01-008	DESMARIS RICHARD J
	13-01-009	
	13-01-010	MCCORMICK DONALD R III
	13-01-011	WHITCOMB DAVID
	13-01-012	
	13-01-013	
	13-01-014	
	13-01-015	CAMERON DORT III
	13-01-016	NORRIS KELLY
	13-01-017	NORRIS RACHAEL & ALAN D & KELLY M
	13-01-018	KONOLD CARRIE S.
	13-01-019	RICHARDS EMILY S
	13-01-020	JENNINGS FRANCIS
	13-01-021	WALKER DALE
	13-01-022	POMAINVILLE SHAWN
	13-01-023	THOMAS ANNE
	13-01-024	VALKYRIE DEDE
	13-01-025	ORVIS JAMES
	13-01-026	HAGAR PAUL ANTHONY
	13-01-027	WHITCOMB DAVID
	13-01-028	DUBENETSKY DANIEL & ALICE
	13-01-029	MOFFI RICHARD
	13-01-030	PERLEY DAVID E
	13-01-031	MCLEAN IAN DOUGLAS
	13-01-032	JEFFERIES JOHN H IV
	13-01-033	MACDONALD SARAH E
	13-01-034	GRAHAM ANDREW
	13-01-035	BEDARD DAVID LIFE ESTATE
	13-01-036	JACKSON MARGARET CLARK
	13-01-037	BROMLEY DANIEL M
	13-01-038	HANEY DWYER COLE
	13-01-039	HOFFMAN WILLIAM D
	13-01-040	SWIERZ GREGORY M
	13-01-041	WYCKOFF CHRISTOPHER D
	13-01-042	CROSS BENJAMIN
	13-01-043	TOWN OF STARKSBORO
	13-01-044	ST LOUIS MICHAEL
	13-01-045	SAVAGE DAVID T & PENTALERI ELAINE
	13-01-046	LALJUNESSE APRIL
	13-01-047	TURNER ROBERT
	13-01-048	GAFFNEY DONALD
	13-01-049	WITMAN SETH
	13-01-050	HEISLER JAY
	13-01-051	TROMBLEY REV TRUST
	13-01-052	WAY SUZETTE TRUSTEE
	13-01-053	RUBLEE BRUCE
	13-01-054	BENT JACOB
	13-01-055	ADAMS MARK A
	13-01-056	FORREST GEORGE P
	13-01-057	ORVIS PATRICIA
	13-01-058	VANSTEAMBURG EUGENE
	13-01-059	DICKASON JOHN ETAL
	13-01-060	BARNETT MARY TRUST
	13-01-061	OSMUN MARTHA ELLEN
	13-01-062	SELTER RICHARD
	13-01-063	CURTIS PAUL H
	13-01-064	DONNELLY BRIAN P
	13-01-065	BURLOCK STEVEN & LISA
	13-01-066	SIENKIEWICZ TIM A
	14-01-003	AMLONG JOHN
	14-01-010	HEDLING JENNIFER
	14-01-014	WHITCOMB DAVID
	14-01-022	DOWNEY JOSEPH
	14-03-001	BLOMFIELD CHRISTIANA
	14-03-043	ALLEN LAUSANNE
	14-03-044	HARPER KEVIN

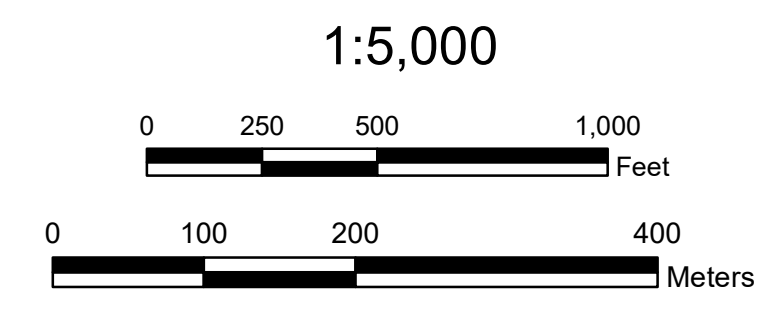
UPDATES BY  
CHRISTINE CHAMBERLAIN  
MAPPING

PREPARED BY  
R.J. TURNER CO.  
AND RODNEY R. ORVIS, R.L.S.

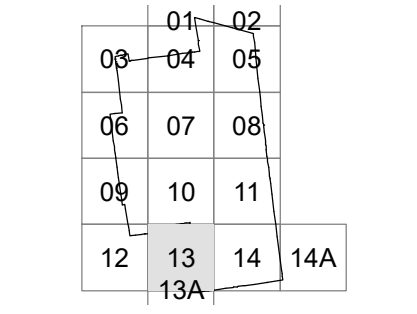
THIS MAP IS FOR PLANNING PURPOSES ONLY. IT IS NOT TO BE USED FOR DESCRIPTION, CONVEYANCE, OR DETERMINATION OF LEGAL TITLE. ALL INFORMATION IS SUBJECT TO CHANGE.

UPDATED THROUGH APRIL 1, 2025


LEGEND		ZONING 2016	
	Town boundary		Block line
	Edge of public road		Match line
	Parcel boundary		Surface water
	Subparcel boundary		Parcel number
	Right-of-way		Parcel number not in grand list
	Parcel hook		Parcel number from adjoining sheet
			State plane coordinates (m)
			Acres surveyed
			Subdivision lot number
			High Density Residential & Commercial
			Medium Density Residential & Commercial
			Low Density Residential & Commercial
			Agricultural, Scenic and Rural Residential
			Forestry & Conservation
			Watershed Protection




TOWN OF  
**STARKSBORO**  
VERMONT



LOCAL MAP NO.  
**13**  
SOUTH STARKSBORO  
VERMONT SHEET 108184



MAP NUM	NAME
13-01-061	OSMUN MARTHA ELLEN
13-01-065	BURLOCK STEVEN & LISA
13-01-066	SIENKIEWYCZ TIM A



UPDATES BY  
**CHRISTINE CHAMBERLAIN**  
MAPPING

PREPARED BY  
R.J. TURNER CO.  
AND RODNEY R. ORVIS, R.L.S.

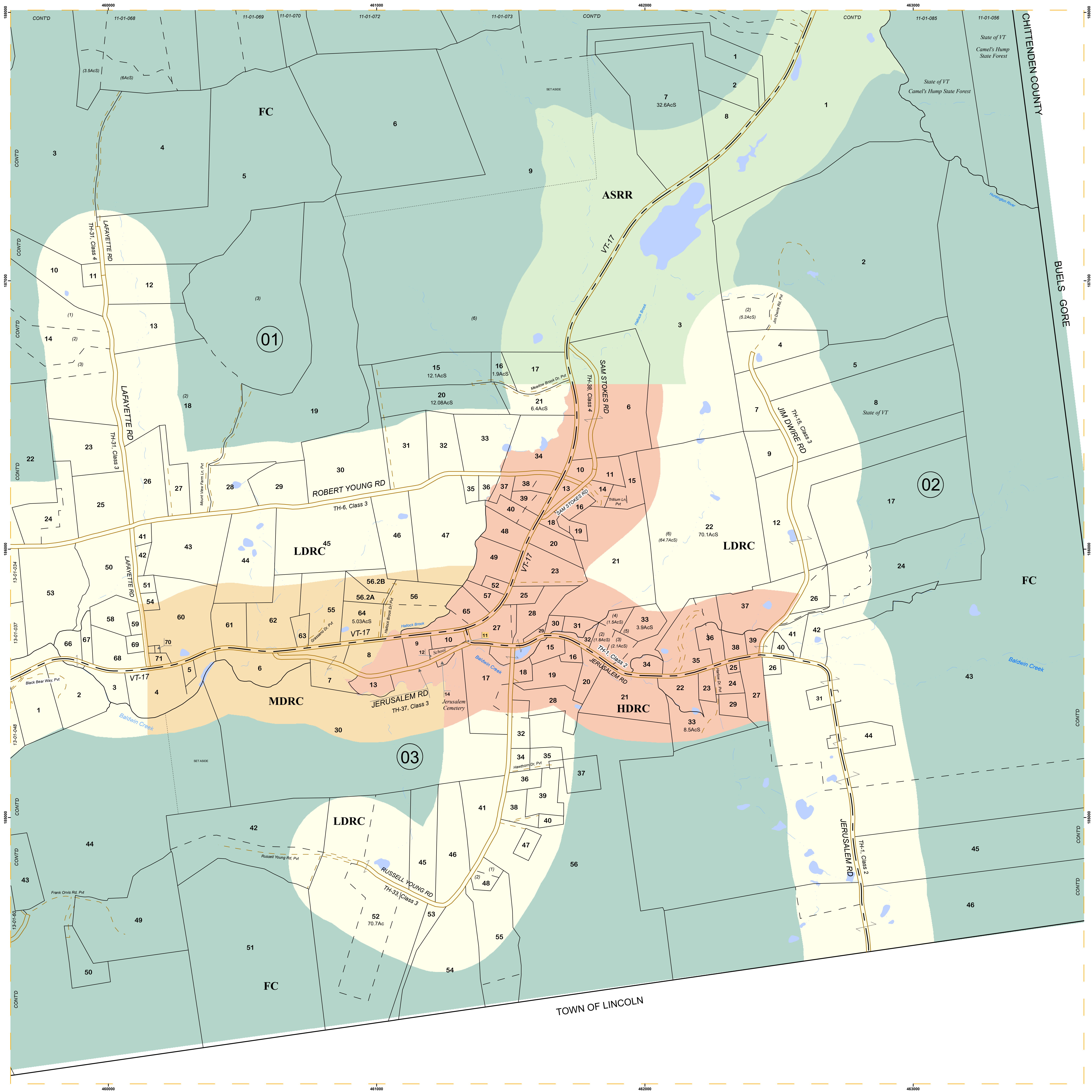

THIS MAP IS FOR PLANNING PURPOSES ONLY. IT IS NOT TO BE USED FOR DESCRIPTION, CONVEYANCE, OR DETERMINATION OF LEGAL TITLE. ALL INFORMATION IS SUBJECT TO CHANGE.

UPDATED THROUGH APRIL 1, 2025

LEGEND		ZONING 2016	
	Town boundary		Block line
	Edge of public road right-of-way		Match line
	Parcel boundary		Surface water
	Subparcel boundary		Parcel number
	Right-of-way		Acres surveyed
	Parcel hook		Subdivision lot number

## Index

MAP NUM	NAME	MAP NUM	NAME
10-01-075	BAEK SUNG H	14-02-022	THOMAS BUILDING & DESIGN INC
11-01-056	STATE OF VERMONT	14-02-023	FAULKNER JOSHUA
11-01-068	LYON TIMOTHY R	14-02-024	MERLINI GINA
11-01-069	BARR ROBERT	14-02-025	THORPE RONALD H
11-01-070	DEPINTO SCOTT	14-02-026	MCLYSAGHT JONAH
11-01-072	LITTLE IRELAND FOREST TRUST	14-02-027	PORTER PAUL
11-01-073	NORTON DALE AND DONA	14-02-028	PORTER MARJORIE
11-01-085	STATE OF VERMONT	14-02-029	CORSE GARTH
13-01-034	GRAHAM ANDREW	14-02-030	MARTELL SHIRLEY E
13-01-037	BROMLEY DANIEL M	14-02-031	MCVAVY MEGAN
13-01-042	CROSS BENJAMIN	14-02-032	ELWELL WILLIAM D
13-01-048	GAFFNEY DONALD	14-02-033	THOMAS AARON A
13-01-060	BARNETT MARY TRUST	14-02-034	LONGE BARRY
13-01-066	SIENKIEWYCZ TIM A	14-02-035	DENICE LEONARD
14-01-001	STODDARD ROBERT	14-02-036	ROULAT NOAH
14-01-002	GRIFFIS TROY R	14-02-037	WALLACE-GUSAKOV NATHAN J
14-01-003	AMLONG JOHN	14-02-038	BIDWELL-KLAIBER FAMILY REVOCABLE TRUST
14-01-004	HUMMON GRETCHEN REV. TRUST	14-02-039	BUONINCONTRO JOHN
14-01-005	CLIFFORD SETH	14-02-040	DOUCET DEREK S
14-01-006	BIRDSALL KATHERINE REVOCABLE TRUST OF 01	14-02-041	LABELLE DONALD & CYNTHIA
14-01-007	CRUISE MARK	14-02-042	MELINDY-CHARLEBOIS FAMILY REVOCABLE
14-01-008	SCHAEDEL GORDON T	14-02-043	BEAR COBBLE TREE FARM, LLC
14-01-009	NORRIS KELLY M	14-02-044	CARROLL JAMES
14-01-010	HEDLING JENNIFER	14-02-045	FFIELD LISE & JEFFREY
14-01-011	MILLER HEIDI	14-02-046	JERUSALEM RD NOMINEE TRUST
14-01-012	WENER ROBERT	14-03-001	BLOMFIELD CHRISTIANA
14-01-013	HAMILTON JARED M	14-03-002	MILLER RYAN W
14-01-014	WHITCOMB DAVID	14-03-003	ELWERT CECILIA TRUSTEE
14-01-015	THOMPSON ALEXSYS	14-03-004	ENSGIN BELA
14-01-016	AUSTGEN JENNIFER LYNN	14-03-005	SEARS EDITH
14-01-017	KELLEY KEVIN P	14-03-006	ORVIS DAVID
14-01-018	SHEPARD MICHAEL	14-03-007	KAMENICK JOHN
14-01-019	SHEPARD NATHAN	14-03-008	KIRSCH DAVID
14-01-020	LONG TRAIL 11 LLC	14-03-009	PORTER ANTHONY FLOYD
14-01-021	HAMMERBEAM HOLDINGS LLC	14-03-010	DISTANT THUNDER LLC
14-01-022	DOWNNEY JOSEPH	14-03-011	
14-01-023	NORRIS MATHIEW	14-03-012	TOWN OF STARKSBORO
14-01-024	FONTAINE WILLIAM N	14-03-013	BONAR JOHN L
14-01-025	SAWYER JAMES A.	14-03-014	TOWN OF STARKSBORO
14-01-026	BEALL PATRICK J	14-03-015	BARNARD ALBERT LIFE ESTATE
14-01-027	BIRDSALL KATHERINE ESTATE OF	14-03-016	ORVIS DIANE
14-01-028	SHEPARD FAMILY 2023 TRUST	14-03-017	MCDONOUGH NOREEN
14-01-029	NILES MARIKE A. TRUSTEE	14-03-018	BUTTERFIELD JAMIE
14-01-030	DUCLOS KATHLEEN D	14-03-019	ORVIS DAVID
14-01-031	JACKSON JOYCE ANN TRACY	14-03-020	WEIGHTMAN REVOCABLE LIVING TRUST
14-01-032	BEDELL ROBERT	14-03-021	BAKALAR BRIAN
14-01-033	NORLAND WILLIAM D	14-03-022	PLUNKETT ISABELLE
14-01-034	MCGILL JOHN F	14-03-023	MORRISSEY CHRISTOPHER
14-01-035	MERRILL CHRISTOPHER	14-03-024	BISSONNETTE NICKOLAS
14-01-036	GILE CYRUS	14-03-025	BIDWELL-KLAIBER FAMILY REVOCABLE TRUST
14-01-037	EMA II LLC	14-03-026	EARLEY MAURA CATHLEEN
14-01-038	MARBINA ABENAKI 11 ESTATE LLC	14-03-027	PLOOF SCOTT C
14-01-039	MCKEAN THOMAS JR	14-03-028	ORVIS JOSHUA
14-01-040	BLAIR DAVID LIFE LEASE	14-03-029	BISSONNETTE WILFRED
14-01-041	KLAUCK-GIBBONS TRUST	14-03-030	CASTONGUAY RONALD
14-01-042	MAHER DANIEL A	14-03-031	THOMAS-SNELL CHRISTINE
14-01-043	KREISEL PETER H FAMILY TRUST	14-03-032	BISSONNETTE ARTHUR JR
14-01-044	FENNER JONATHAN W	14-03-033	HANSON ERIC REVOCABLE TRUST
14-01-045	JEFFERIES JOHN H	14-03-034	285 RUSSELL YOUNG ROAD REALTY TRUST
14-01-046	DANIEL THOMAS W	14-03-035	JOHNSTON NATHANIEL
14-01-047	LANG ROBERT	14-03-036	MCGRATH SARAH
14-01-048	KYDD PETRUS	14-03-037	KING ROBYN
14-01-049	TRAYAH MAURICE	14-03-038	HILL GARY
14-01-050	FARRELL TIMOTHY	14-03-039	FREDETTE CARIN L
14-01-051	FARR BARBARA TRUST	14-03-040	RENAUD BRIAN
14-01-052	FULLER MICHELLE	14-03-041	BOLT BLAKE
14-01-053	MCGRATH JILL N	14-03-042	MOSENTHAL PHILLIP H
14-01-054	KAMBAR KENNETH	14-03-043	ALLEN LAUSANNE
14-01-055	SCHACHER ROSS	14-03-044	HARPER KEVIN
14-01-056	NORRIS KELLY M	14-03-045	MAZUR JASON
14-01-056.2A0	AGUIRRE ADAM	14-03-046	MAYER LISA
14-01-056.2B0	BESSETTE CALVIN	14-03-047	VEYSEY PHILLIP
14-01-057	JIMMO DANIEL	14-03-048	HAZARD JOHN
14-01-058	JENNISON EDMUND	14-03-049	MCGRAY CHARLOTTE
14-01-059	PIKE JORDAN	14-03-050	EBERHARDY JAMES
14-01-060	HILL PETER	14-03-051	VERMONT LAND TRUST
14-01-061	ORVIS RODNEY	14-03-052	MCCARTHY LUKE
14-01-062	DICIANNA JOYCE A	14-03-053	SCHLESINGER BRIAN
14-01-063	BARNARD VENTURES LLC	14-03-054	KRAGH GERO SPENCER
14-01-064	DOHERTY BRENDAN	14-03-055	CURTIS DANA
14-01-065	WILLIAMS MARVIN	14-03-056	MAYER KENNETH
14-01-066	BUGBEE LINDSAY		
14-01-067	REYNOLDS ROBERT AND ANNETTE		
14-01-068	RYERSBACH PETER AND RYERSBACH VERA		
14-01-069	BROMLEY DANIEL M		
14-01-070	TORREY DENNIS J		
14-01-071	BLANCHARD MARY CHRISTINA		
14-02-001	HARRIS KIT		
14-02-002	KIRKPATRICK ALAN G TRUST		
14-02-003	NORRIS ALAN		
14-02-004	HANF WILLIAM E		
14-02-005	KOWALSKI STEPHEN		
14-02-006	LOVETT CHARLES		
14-02-007	MICELI BART		
14-02-008	STATE OF VERMONT		
14-02-009	HIGGS JODY A		
14-02-010	KENSECK JOHN		
14-02-011	FOSSI BRENDAN		
14-02-012	SOPHER HARRY JOE		
14-02-013	MARTIN TERRIE		
14-02-014	KLINE BRUCE		
14-02-015	SCHANTZ DAVID		
14-02-016	COTE MELANIE		
14-02-017	MORAN DAVID		
14-02-018	LEDoux MICHAEL S		
14-02-019	FRASER ROBERT R		
14-02-020	DRINKWINE KEITH		
14-02-021	LESCOE DONNA L		



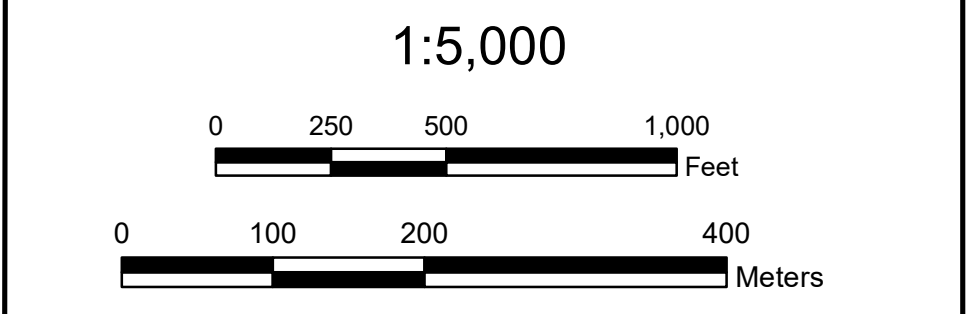
UPDATES BY  
**CHRISTINE CHAMBERLAIN**  
 MAPPING

PREPARED BY  
 R.J. TURNER CO.  
 AND RODNEY R. ORVIS, R.L.S.

THIS MAP IS FOR PLANNING PURPOSES ONLY. IT IS NOT TO BE USED FOR DESCRIPTION, CONVEYANCE, OR DETERMINATION OF LEGAL TITLE. ALL INFORMATION IS SUBJECT TO CHANGE.

UPDATED THROUGH APRIL 1, 2025

**LEGEND**





TOWN OF  
**STARKSBORO**  
 VERMONT

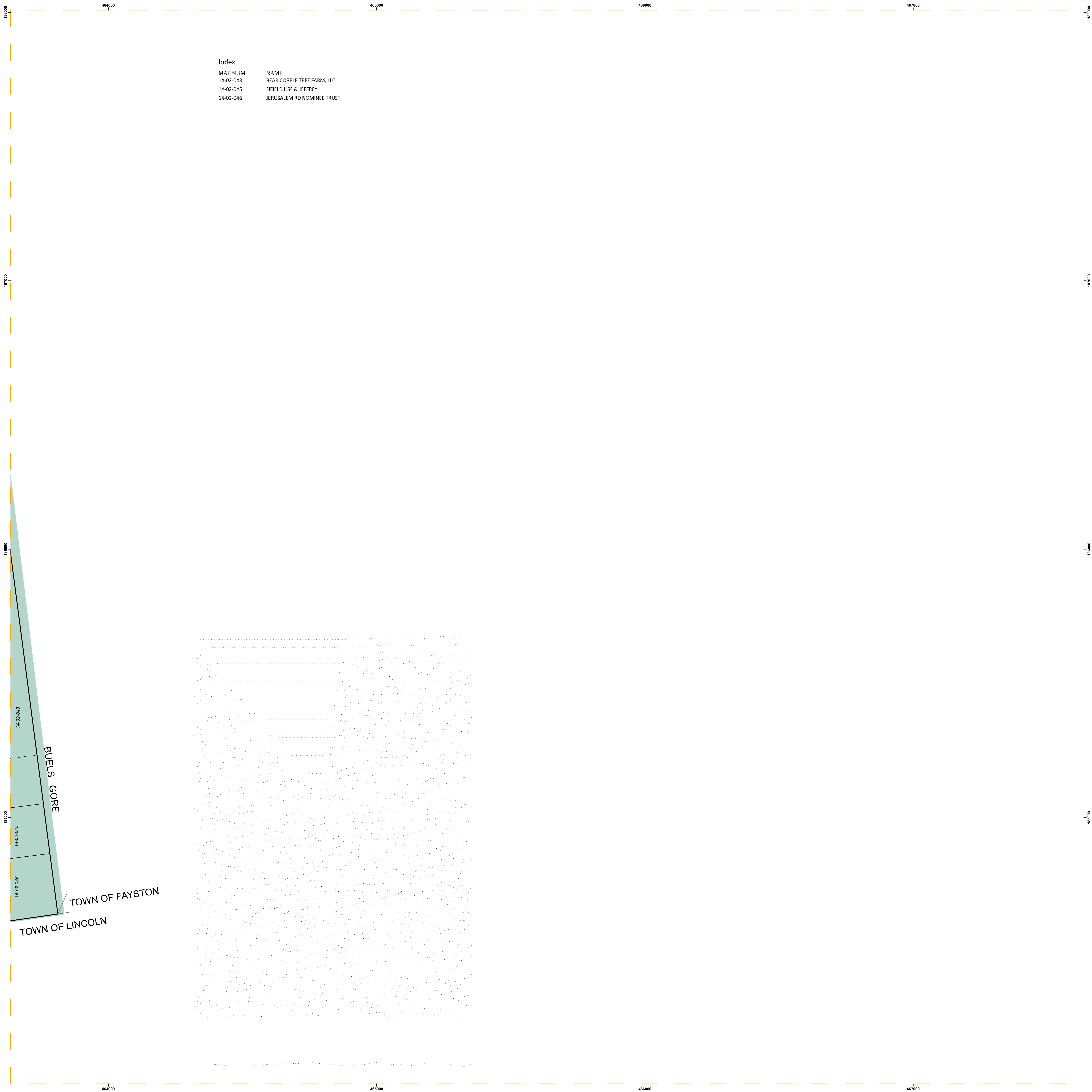
01	02
03	04
05	06
07	08
09	10
11	12
13	14
15A	14A

LOCAL MAP NO.  
**14**

JERUSALEM  
 VERMONT SHEET 112184



MAP NUM	NAME
14-02-043	BEAR COBBLE TREE FARM, LLC
14-02-045	FIFIELD LISE & JEFFREY
14-02-046	JERUSALEM RD NOMINEE TRUST



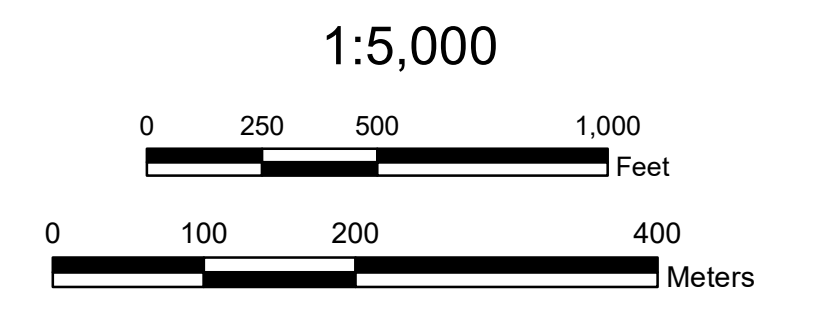
UPDATES BY  
**CHRISTINE CHAMBERLAIN**  
 MAPPING

PREPARED BY  
 R.J. TURNER CO.  
 AND RODNEY R. ORVIS, R.L.S.

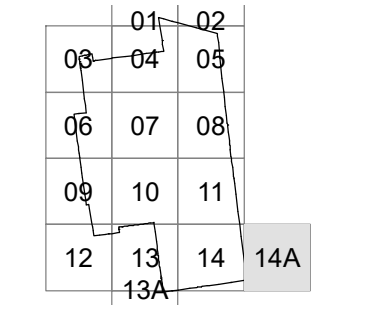
THIS MAP IS FOR PLANNING PURPOSES ONLY. IT IS NOT TO BE USED FOR DESCRIPTION, CONVEYANCE, OR DETERMINATION OF LEGAL TITLE. ALL INFORMATION IS SUBJECT TO CHANGE.

UPDATED THROUGH APRIL 1, 2025

LEGEND	
	Town boundary
	Edge of public road right-of-way
	Parcel boundary
	Subparcel boundary
	Right-of-way
	Parcel hook
	Block line
	Match line
	Surface water
	Parcel number
	Acres surveyed
	Subdivision lot number
	Parcel number not in grand list
	Parcel number from adjoining sheet
	Block number
	State plane coordinates (m)
	High Density Residential & Commercial
	Medium Density Residential & Commercial
	Low Density Residential & Commercial
	Agricultural, Scenic and Rural Residential
	Forestry & Conservation
	Watershed Protection



TOWN OF  
**STARKSBORO**  
 VERMONT



LOCAL MAP NO.  
**14A**  
 MOUNT ELLEN  
 VERMONT SHEET 116184