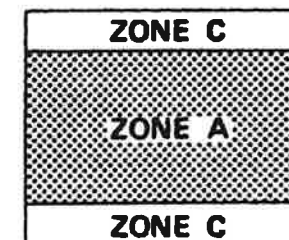


KEY TO SYMBOLS

ZONE DESIGNATIONS*



Base Flood Elevation Line with elevation in feet 513
 Base Flood Elevation where uniform within zone (EL 987)
 Elevation Reference Mark RM7x
 River Mile M1.5

*EXPLANATION OF ZONE DESIGNATIONS

A flood insurance map displays the zone designations for a community according to areas of designated flood hazards. The zone designations used by FEMA are:

Zone	Explanation
A	Areas of 100-year flood; base flood elevations and flood hazard factors not determined.
AD	Areas of 100-year shallow flooding; flood depth 1 to 3 feet; product of flood depth (feet) and velocity (feet per second) less than 15
AH	Areas of 100-year shallow flooding where depths are between one (1) and three (3) feet; base flood elevations are shown, but no flood hazard factors are determined.
A1-A30	Areas of 100-year flood; base flood elevations and flood hazard factors determined.
A99	Areas of 100-year flood to be protected by a flood protection system under construction; base flood elevations and flood hazard factors not determined.
B	Area between limits of 100-year flood and 500-year flood, areas of 100-year shallow flooding where depths less than 1 foot.
C	Areas outside 500-year flood.
D	Areas of undetermined, but possible, flood hazards.
V	Areas of 100-year coastal flood with velocity (wave action); base flood elevations and flood hazard factors not determined.
V1-V30	Areas of 100-year coastal flood with velocity (wave action); base flood elevations and flood hazard factor determined.

NOTES TO USER

Certain areas not in the special flood hazard areas (zones A and V) may be protected by flood control structures.

This map is for flood insurance purposes only; it does not necessarily show all areas subject to flooding in the community or all planimetric features outside special flood hazard areas.

Refer to the FLOOD INSURANCE RATE MAP EFFECTIVE date shown on this map to determine when actuarial rates apply to structures in the zones where elevations or depths have been established.

To determine if flood insurance is available in this community, contact your insurance agent, or call the National Flood Insurance Program, at (800) 638-6620.

INITIAL IDENTIFICATION: JANUARY 31, 1976

FLOOD HAZARD BOUNDARY MAP REVISIONS: OCTOBER 8, 1976

FLOOD INSURANCE RATE MAP EFFECTIVE: DECEMBER 4, 1985

FLOOD INSURANCE RATE MAP REVISIONS:

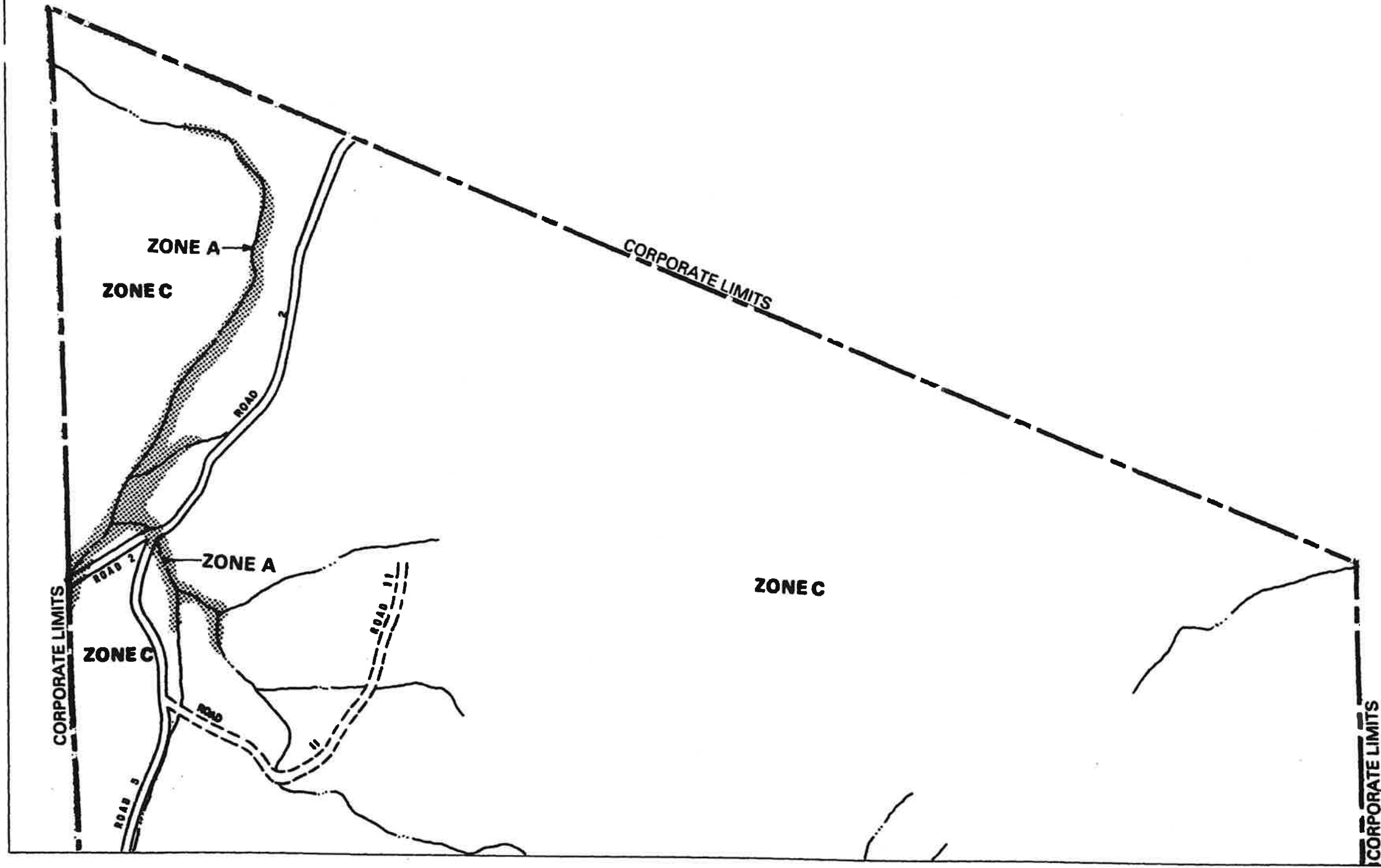
federal emergency management agency



FIRM FLOOD INSURANCE RATE MAP 01-15 MAP INDEX

TOWN OF STARKSBORO, VT
(ADDISON CO.)

COMMUNITY NUMBER 500172 B



federal emergency management agency

TOWN OF STARKSBORO, VT
(ADDISON CO.)

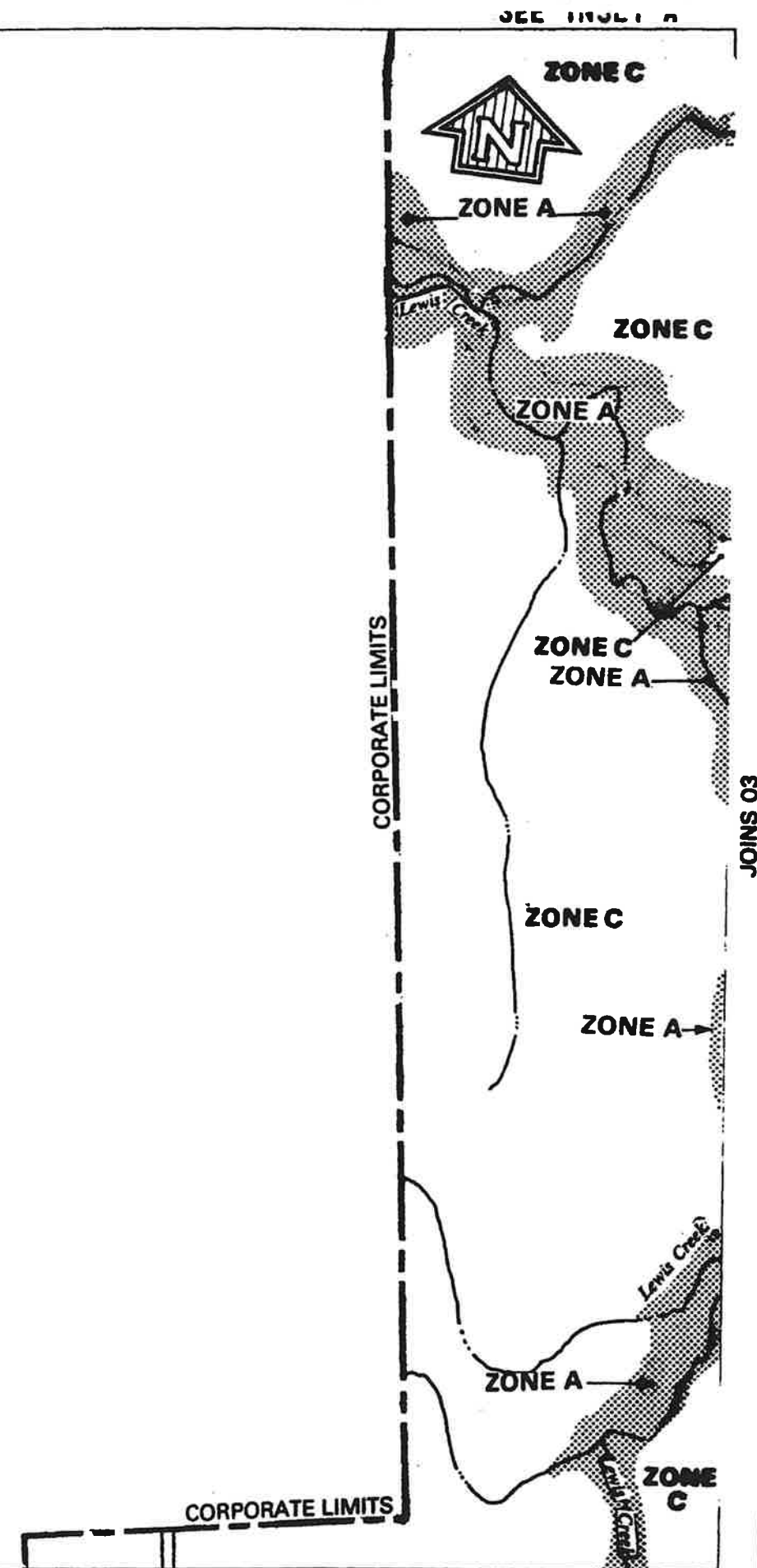
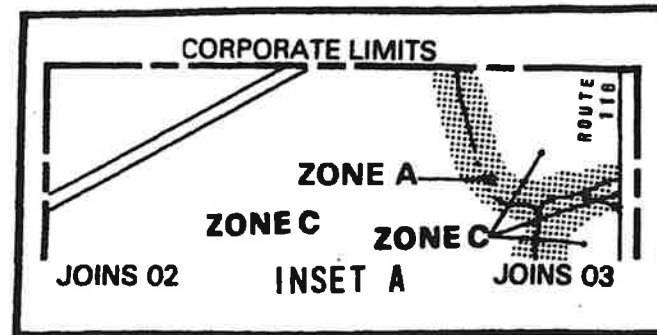
APPROXIMATE SCALE



FLOOD INSURANCE RATE MAP
COMMUNITY NUMBER 500172 B

EFFECTIVE DATE
DECEMBER 4, 1995

JOINS 04



federal emergency management agency

TOWN OF STARKSBORO, VT

(ADDISON CO.)

FLOOD INSURANCE RATE MAP

COMMUNITY NUMBER 500172 B

EFFECTIVE DATE

DECEMBER 4, 1995

SEE INSET A

CORPORATE LIMITS

CORPORATE LIMITS

ZONE A
ZONE C

ZONE A

ZONE A

ZONE A

ZONE A

ZONE A

ZONE A

ZONE C

ZONE A

ZONE C

ZONE A

ZONE C



JOINS 02

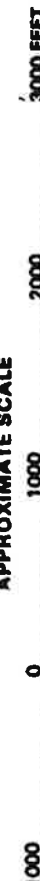
JOINS 04

JOINS 06

federal emergency management agency

TOWN OF STARKSBORO, VT
(ADDISON CO.)

APPROXIMATE SCALE



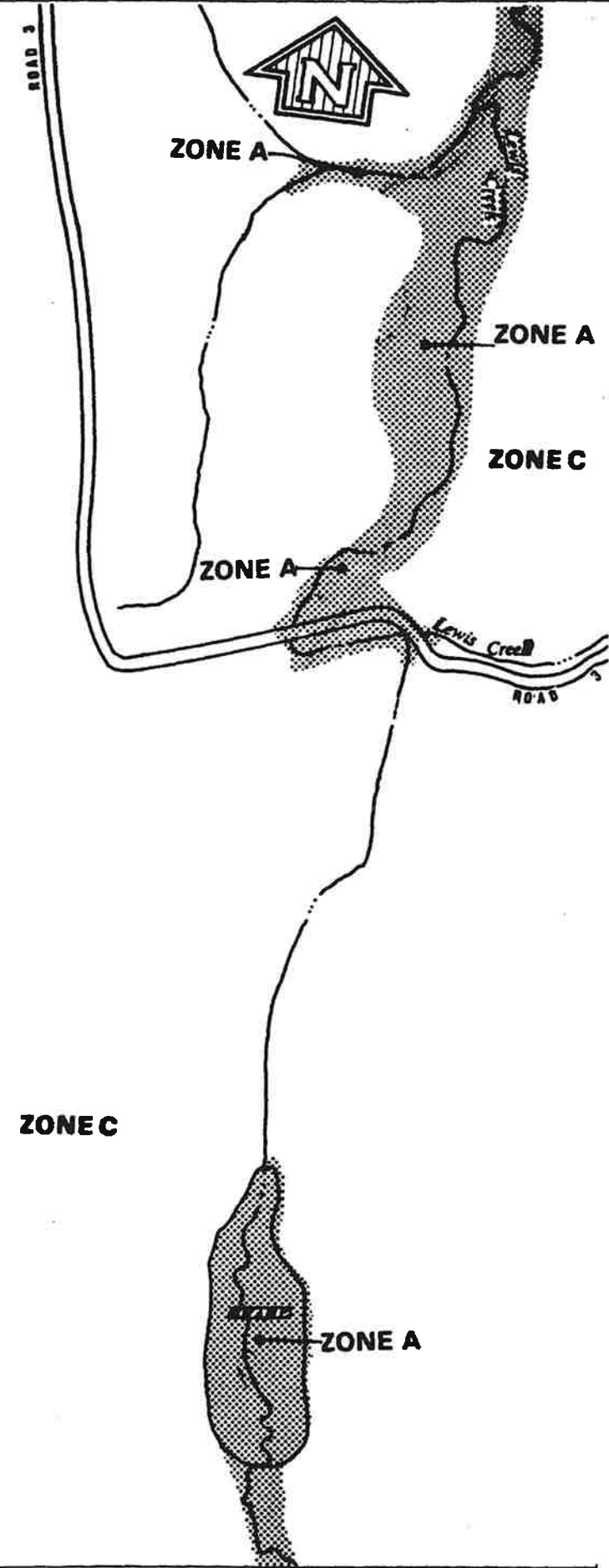
FLOOD INSURANCE RATE MAP
COMMUNITY NUMBER 500172 B

EFFECTIVE DATE
DECEMBER 4, 1995

JOINS 02

JOINS 08

CORPORATE LIMITS



federal emergency management agency

TOWN OF STARKSBORO, VT
(ADDISON CO.)

05

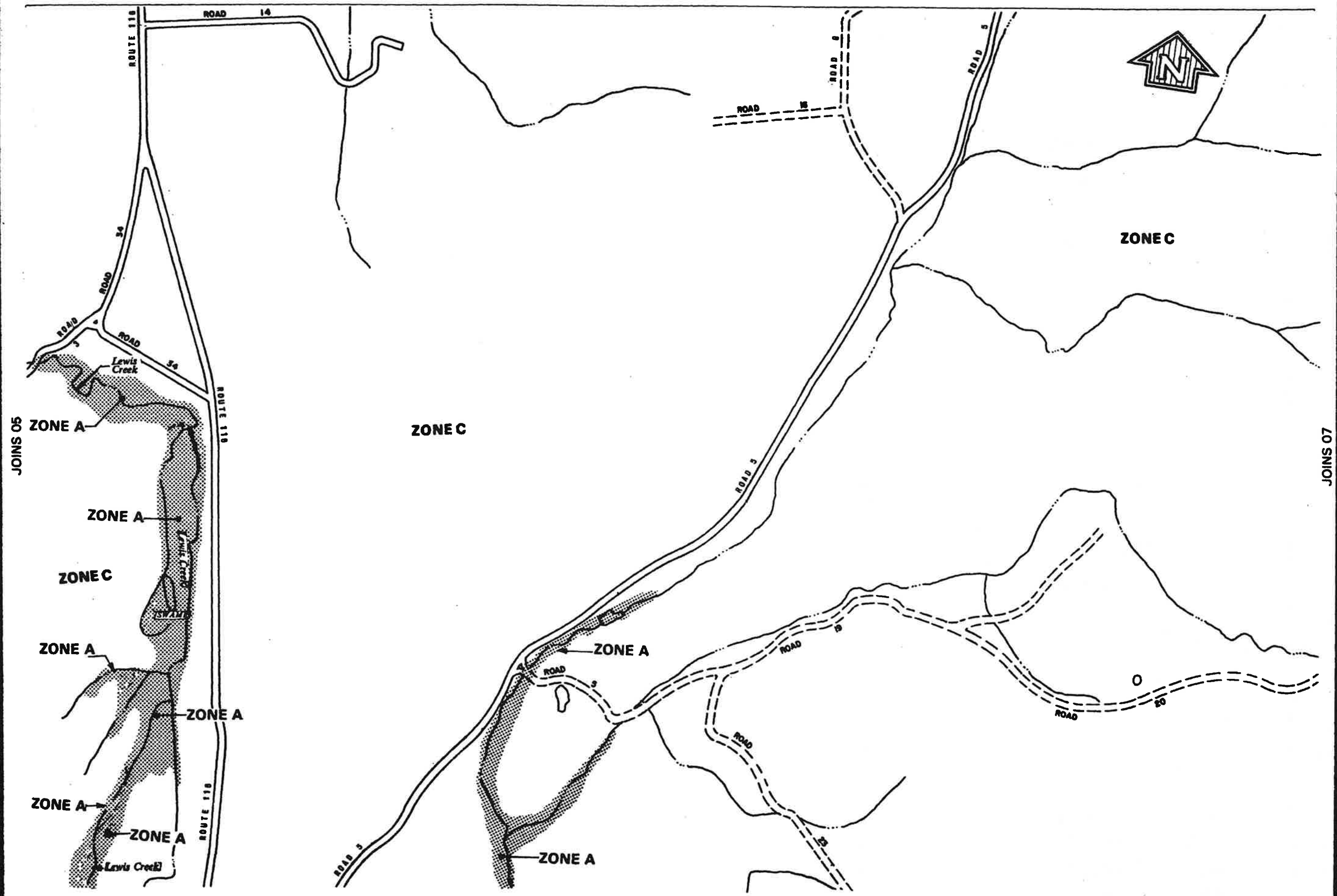
APPROXIMATE SCALE



FLOOD INSURANCE RATE MAP
COMMUNITY NUMBER 600172 B

EFFECTIVE DATE
DECEMBER 4, 1995

JOINS 03



federal emergency management agency

TOWN OF STARKSBORO, VT
(ADDISON CO.)

APPROXIMATE SCALE



FLOOD INSURANCE RATE MAP

COMMUNITY NUMBER 600172 B

EFFECTIVE DATE

DECEMBER 4, 1985

JOINS 06

JOINS 04

JOINS 10

ZONE C

ZONE A

ZONE C

CORPORATE LIMITS



federal emergency management agency

TOWN OF STARKSBORO, VT
(ADDISON CO.)

07

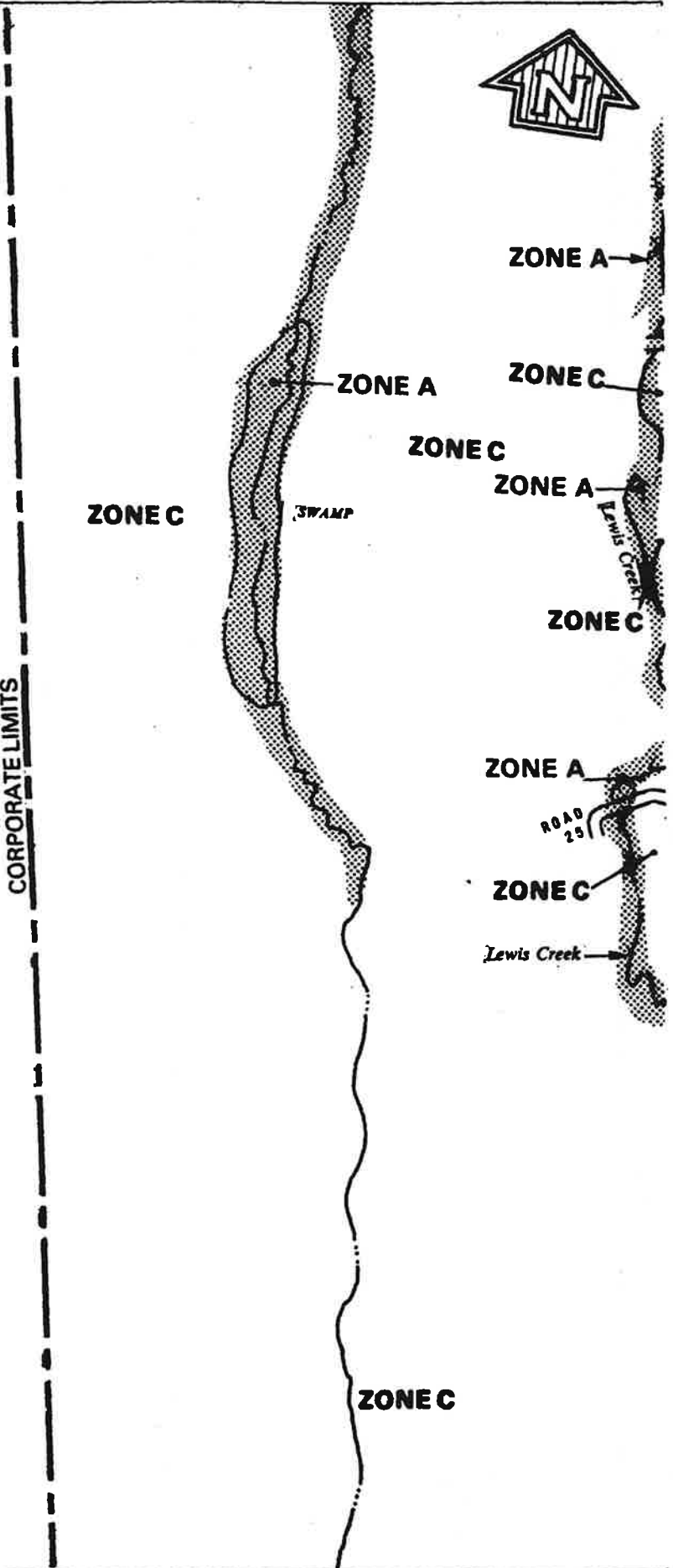
APPROXIMATE SCALE



FLOOD INSURANCE RATE MAP
COMMUNITY NUMBER 600172 B

EFFECTIVE DATE
DECEMBER 4, 1993

JOINS 05



JOINS 11

federal emergency management agency

TOWN OF STARKSBORO, VT
(ADDISON CO.)

APPROXIMATE SCALE

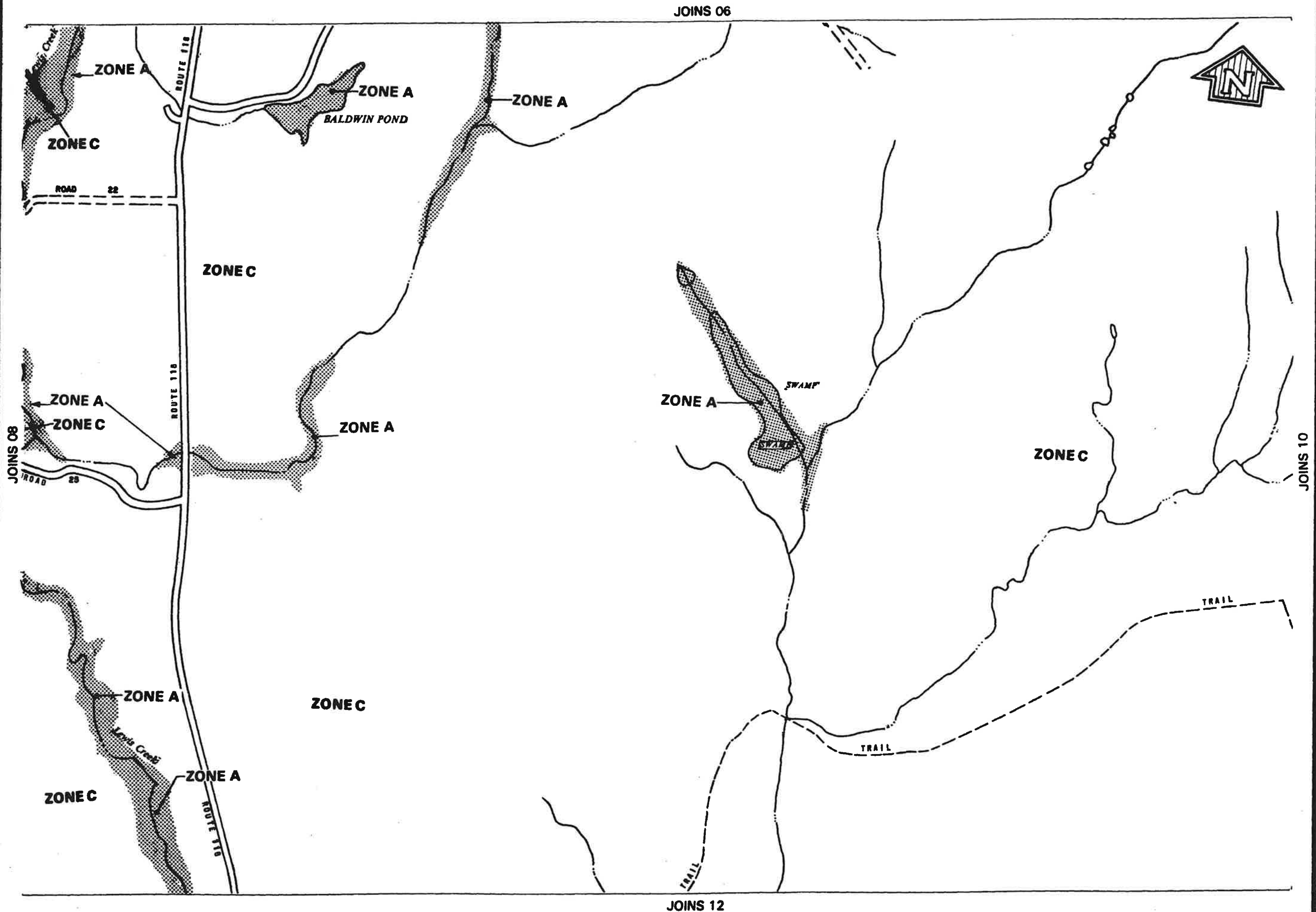


FLOOD INSURANCE RATE MAP

COMMUNITY NUMBER 500172 B

EFFECTIVE DATE

DECEMBER 4, 1999



federal emergency management agency

TOWN OF STARKSBORO, VT
(ADDISON CO.)

09

APPROXIMATE SCALE



FLOOD INSURANCE RATE MAP
COMMUNITY NUMBER 500172 B

EFFECTIVE DATE
DECEMBER 4, 1995

JOINS 07

JOINS 09

TRAIL

ZONE C

JOINS 13

ZONE A

ZONE C

ZONE A

Huntington River

ROAD 4

CORPORATE LIMITS

ZONE C

ZONE A

Huntington River

ROUTE 17

ROUTE 11



federal emergency management agency

TOWN OF STARKSBORO, VT
(ADDISON CO.)

10

APPROXIMATE SCALE



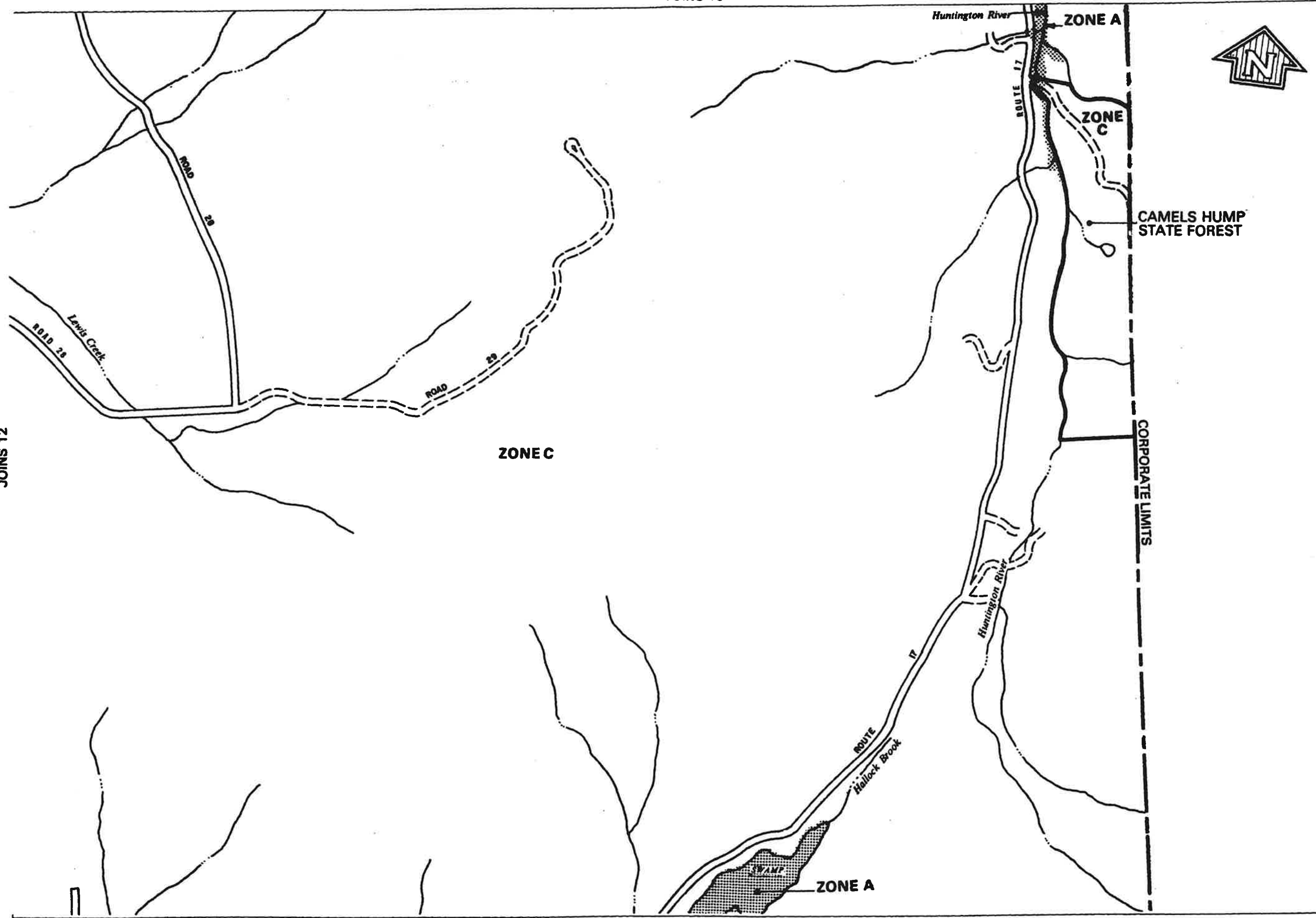
FLOOD INSURANCE RATE MAP
COMMUNITY NUMBER 500172 B

EFFECTIVE DATE
DECEMBER 4, 1985

JOINS 10

JOINS 12

JOINS 15



federal emergency management agency

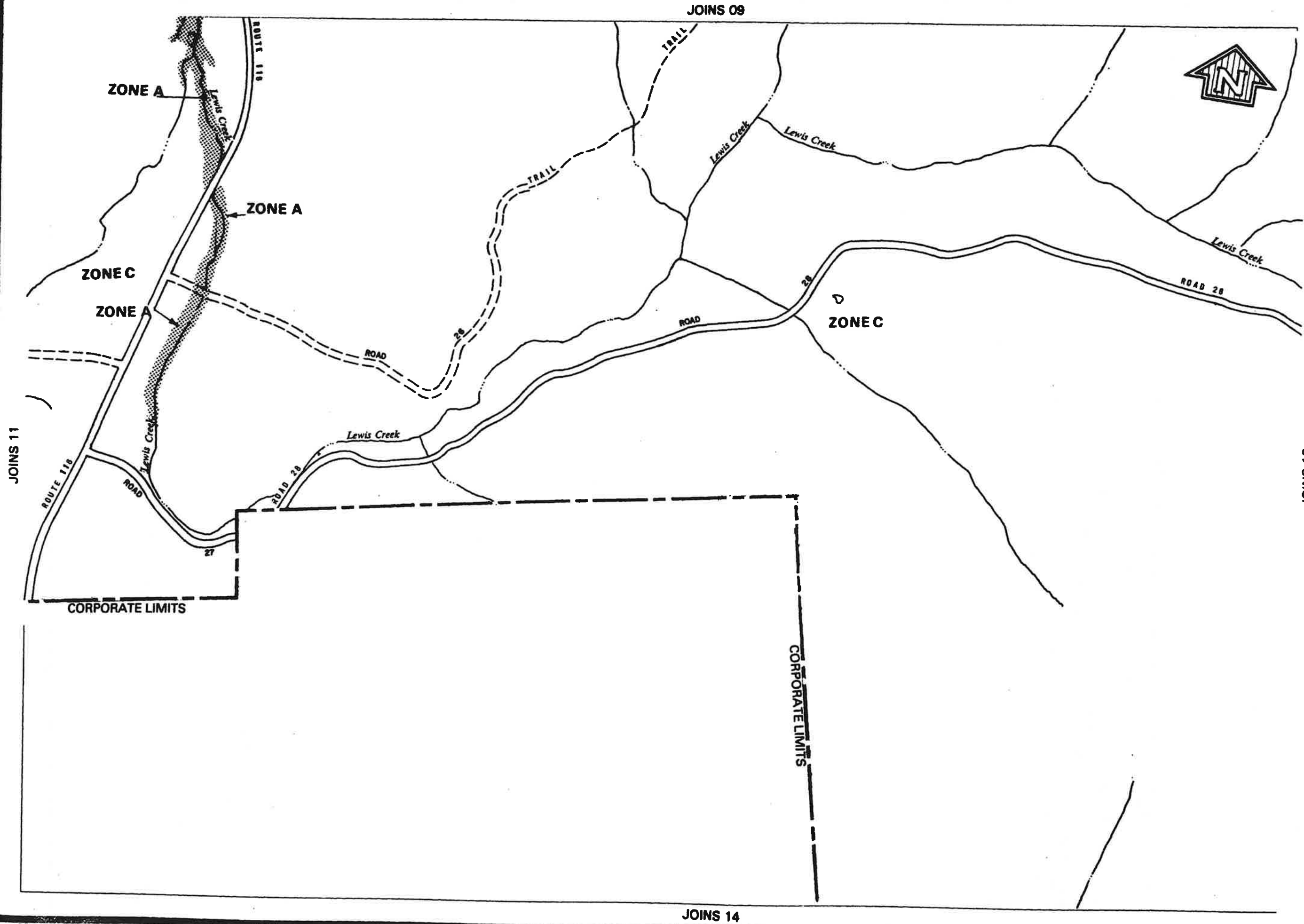
TOWN OF STARKSBORO, VT
(ADDISON CO.)

APPROXIMATE SCALE



FLOOD INSURANCE RATE MAP
COMMUNITY NUMBER 500172 B

EFFECTIVE DATE
DECEMBER 4, 1985



federal emergency management agency

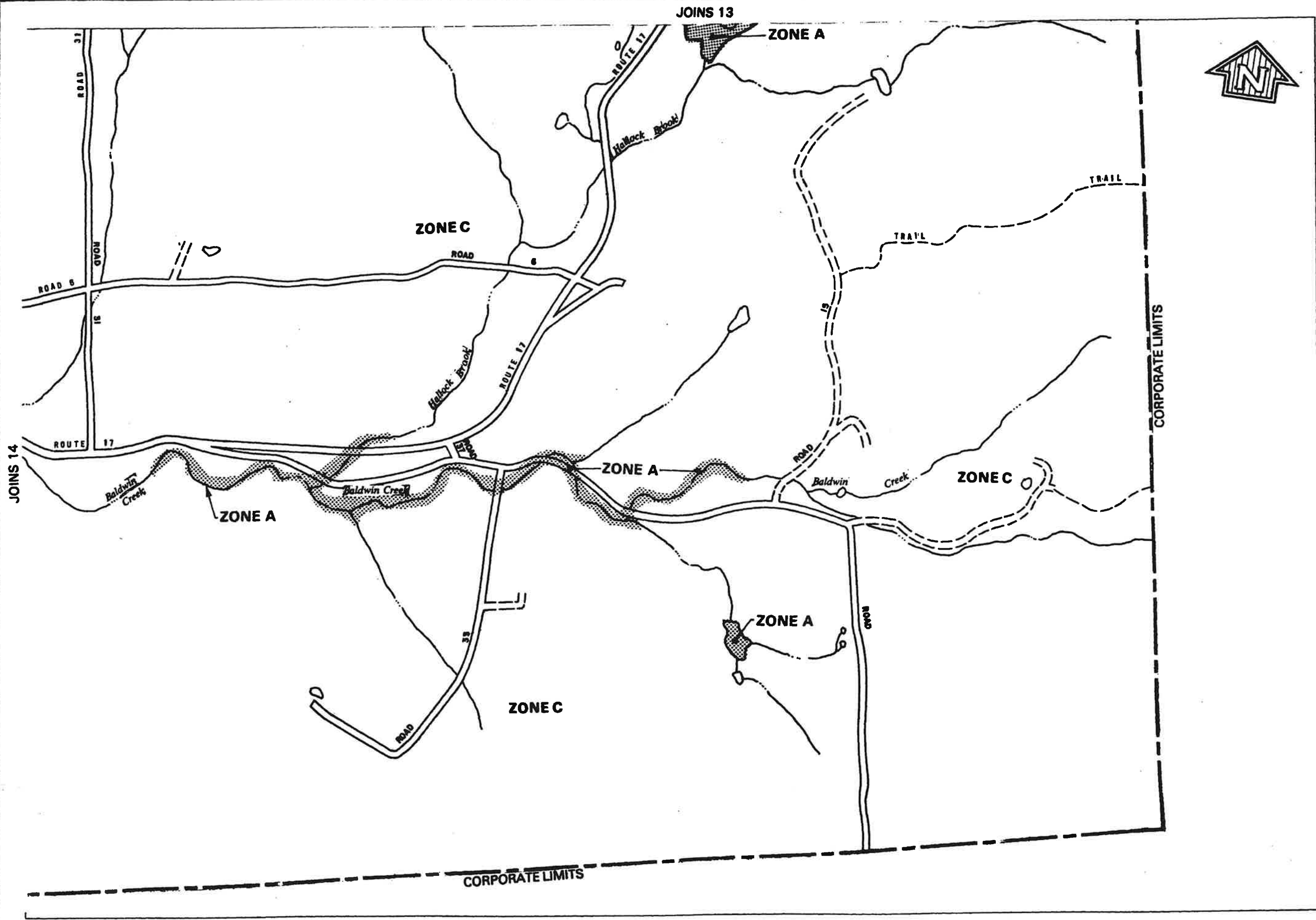
TOWN OF STARKSBORO, VT
(ADDISON CO.)

FLOOD INSURANCE RATE MAP
COMMUNITY NUMBER 500172 B

EFFECTIVE DATE

DECEMBER 4, 1985

APPROXIMATE SCALE
1000 0 1000 2000 3000 FEET



federal emergency management agency

TOWN OF STARKSBORO, VT
(ADDISON CO.)

FLOOD INSURANCE RATE MAP
COMMUNITY NUMBER 500172 B

EFFECTIVE DATE
DECEMBER 4, 1985

